

NOTICE!!

These documents have been scanned!

Do not place un-scanned documents beneath this notice!

Do not remove this notice from this file!

GPO Jacket No. 560-102
Print Order 61540
Rise Business Services, LLC
Job=AZ15 5/17/2019



Box Number= AZ15064



Claim Begin-End: AMC402441-AMC402446

1 Initial Receipt



AZ15064-10

AMC402279-AMC402705

United States Department of the Interior
Bureau of Land Management
LANDS/RECREATION & PLANNING
ONE N CENTRAL AVE
PHOENIX, AZ 85004 -2203
Phone:

Receipt

No:

2231956

Transaction #: 2301573	ENTERED INTO COMPUTER
Date of Transaction: 10/18/2010	10-25-10 cm
CUSTOMER:	
BRIAN MACLEOD 4210 34TH AVE S SEATTLE, WA 98118-1308 US	

LINE #	QTY	DESCRIPTION	REMARKS	UNIT PRICE	TOTAL
1	6.00	LOCATABLE MINERALS / MINING CLAIMS-NEW, UNADJUD, ONE OR MORE AUTH NOS / NEW MINING CLAIM PROCESSING FEE \$15 CASES: AMC402441/\$15.00, AMC402442/\$15.00, AMC402443/\$15.00, AMC402444/\$15.00, AMC402445/\$15.00, AMC402446/\$15.00		- n/a -	90.00
2	6.00	LOCATABLE MINERALS / MINING CLAIMS-NEW, UNADJUD, ONE OR MORE AUTH NOS / NEW MINING CLAIM LOCATION FEE \$34 CASES: AMC402441/\$34.00, AMC402442/\$34.00, AMC402443/\$34.00, AMC402444/\$34.00, AMC402445/\$34.00, AMC402446/\$34.00		- n/a -	204.00
3	6.00	LOCATABLE MINERALS / MINING CLAIMS-NEW, UNADJUD, ONE OR MORE AUTH NOS / NEW MINING CLAIM MAINT FEE \$140 CASES: AMC402441/\$140.00, AMC402442/\$140.00, AMC402443/\$140.00, AMC402444/\$140.00, AMC402445/\$140.00, AMC402446/\$140.00		- n/a -	840.00
TOTAL:					\$1,134.00

PAYMENT INFORMATION			
NOTE: Items will appear on credit card statement as "Bureau of Land Mgmt CO".			
1	AMOUNT:	1134.00	POSTMARKED: N/A
	TYPE:	CREDIT CARD	RECEIVED: 10/19/2010
	NAME:	MACLEOD, BRIAN 4210 34TH AVE S SEATTLE WA 98118-1308 US	
	CARD NO:	XXXXXXXXXXXX3037	AUTH CODE: 051412
	NAME ON CARD:	ELWIN F GARDNER	
	EXPIRES:	09/2014	
	SIGNATURE:		

REMARKS

This receipt was generated by the automated BLM Collections and Billing System and is a paper representation of a portion of the official electronic record contained therein.

NOTICE!!

These documents have been scanned!

Do not place un-scanned documents beneath this notice!

Do not remove this notice from this file!

GPO Jacket No. 560-102
Print Order 61540
Rise Business Services, LLC
Job=AZ15 5/17/2019



Box Number= AZ15064



Claim Begin-End: AMC402441-AMC402446

2 Correspondence



AZ15064-10

AMC402279-AMC402705

OFFICIAL COPIES /CF/ /SD READ/ /GROUP/ /SECTION/ /AUTHOR

MAR 19 2012

Handwritten:
Admon
2/19/12
B. Kuck
3/19/2012

In Reply Refer To:
3800 (9310) AT
AMC358238, AMC371901, AMC396065
AMC399764, AMC402441

CERTIFIED MAIL - RETURN RECEIPT REQUESTED

NOTICE

Elwin Gardner	:	AMC358238, AMC358239,
Kathryn Forester	:	AMC371901 – AMC371910
Travis Gardner	:	AMC396065 – AMC396069
4851 W. Sunrise Drive	:	AMC399764, AMC402441-AMC402446
Laveen, Arizona 85339		
CMRR # 7011 2970 0001 8020 9575		

Brian MacLeod
4210 34th Ave S
Seattle, Washington 98118
CMRR# 7011 2970 0001 8020 9568

Julie Hollabaugh
4113 Parkview Court
Bedford, Texas 76021
CMRR# 7011 2970 0001 8020 9551

Additional Information Required

On August 30, 2011, we received five Maintenance Fee Waiver Certifications (small miner waivers) submitted together, which cover the 24 mining claims listed above. The waivers are from Elwin Gardner, Kathryn Forester, Travis Gardner, Brian MacLeod and Julie Hollabaugh. Elwin Gardner, Kathryn Forester and Brian MacLeod hold 7 claims jointly, Elwin Gardner holds one claim individually, Kathryn Forester holds one claim individually, Travis Gardner holds 10

Handwritten:
All responses received timely.
Waivers will be accepted. AT

claims individually, and Julie Hollabaugh holds 5 claims individually. We require further information in order to verify that these five individuals qualify for the small miner waiver.

In accordance with 43 CFR 3835.11, to qualify for a small miner waiver you and all related parties must hold no more than a total of 10 mining claims and sites nationwide. Related parties is defined as a) the spouse and dependent children of the claimant as defined in section 152 of the Internal Revenue Code of 1986; or b) a person who controls, is controlled by, or is under common control with the claimant. "Control means actual control, legal control, or the power to exercise control, through or by common directors, officers, stockholders, a voting trust, or a holding company or investment company, or any other means. BLM may determine, based on evidence that we find adequate, that a stockholder who is not an officer or director, or who is not a majority shareholder, of a company or corporation exercises control as defined in these regulations." 43 C.F.R. 3830.5.

Elwin Gardner, Travis Gardner, and Kathryn Forester are all listed at the same address. These three individuals hold a total of 19 mining claims.

According to Arizona Corporate Commission documents, Elwin Gardner is the owner of a company named Revolution Mining LLC. Kathryn Forester and Brian MacLeod are listed as members of this company.

Elwin Gardner was involved in the location of 22 of the 24 mining claims in question. Ten of the claims (AMC371901 – 371910) were located by Elwin Gardner in May of 2006 and held solely in his name until he transferred them to his son, Travis Gardner on August 31, 2010. Five of the claims (AMC396065 – 396069) were located by Elwin Gardner, acting as agent, in December 2008, putting two claims in the name of Kathryn Forester and three in the name of Brian MacLeod. All five of these claims were transferred to Julie Hollabaugh on August 31, 2010. The two claims located by a third party (AMC358238 and 358239), were also transferred on August 31, 2010, one to Elwin Gardner, one to Kathryn Forester. The other 7 claims were located jointly by Gardner, Forester, and MacLeod, one on January 28, 2010, and the other six on October 17, 2010. All of the transfer documents received on August 31, 2010, were submitted together, all filed and paid for by Elwin Gardner.

All five of the waiver documents were prepared in similar fashion and all five were submitted together. The affidavits of labor for all 24 claims were also prepared and submitted together. All fees were paid by Elwin Gardner. The work on all 24 claims was completed by the same group of people.

All of the above facts point to the fact that these 24 mining claims are related and appear to be under the common control of these five claimants. In addition, Elwin Gardner stated in a phone conversation with BLM that he was advised that in order to avoid paying maintenance fees he should put the claims into individual's names rather than the company name. He also stated that they are not making money on these claims right now and do not want to pay the maintenance fees but when the time is right the claims would be transferred into the company name. These statements further confirm the connections between these five claimants, these 24 mining claims, and the mining company the claimants are a part of.

OFFICIAL COPIES /CF/ /SD READ/ /GROUP/ /SECTION/ /AUTHOR

ATJmoun
5/16/12
RHeck
5/16/12

MAY 15 2012

In Reply Refer To:
3800 (9310) AT
AMC358238, AMC371901, AMC396065
AMC399764, AMC402441

NOTICE

Elwin Gardner	:	AMC358238, AMC358239,
Kathryn Forester	:	AMC371901 – AMC371910
Travis Gardner	:	AMC396065 – AMC396069
4851 W. Sunrise Drive	:	AMC399764, AMC402441-AMC402446
Laveen, Arizona 85339		

Brian MacLeod
4210 34th Ave S
Seattle, Washington 98118

Julie Hollabaugh
4113 Parkview Court
Bedford, Texas 76021

Maintenance Fee Waiver Certifications Accepted

In a letter dated March 19, 2012, we requested additional information from the above listed mining claimants regarding their qualification to file a Maintenance Fee Waiver Certification (small miner waiver).

Our letter stated clearly what the qualifications are for filing a small miner waiver, as follows. In accordance with 43 CFR 3835.11, to qualify for a small miner waiver you and all related parties must hold no more than a total of 10 mining claims and sites nationwide. Related parties is defined as a) the spouse and dependent children of the claimant as defined in section 152 of the Internal Revenue Code of 1986; or b) a person who controls, is controlled by, or is under common control with the claimant. "Control means actual control, legal control, or the power to

exercise control, through or by common directors, officers, stockholders, a voting trust, or a holding company or investment company, or any other means. The Bureau of Land Management (BLM) may determine, based on evidence that we find adequate, that a stockholder who is not an officer or director, or who is not a majority shareholder, of a company or corporation exercises control as defined in these regulations." 43 C.F.R. 3830.5.

By signing the small miner waiver, you certified that you and all related parties own ten or fewer mining claims, mill, or tunnel sites nationwide. Filing a small miner waiver that you do not qualify for in order to avoid paying the annual maintenance fee constitutes fraud. As stated under #6 of the waiver, "The undersigned understand and acknowledge that pursuant to 43 U.S.C. 1212 and 18 U.S.C. 1001, the filing or recording of a false, fictitious, or fraudulent document with the BLM may result in a fine of up to \$250,000, a prison term not to exceed five years, or both.

We did receive a response from each of the five mining claimants within the 30-day timeframe provided. Each of the five claimants signed a notarized statement certifying that they do qualify for a small miner waiver.

Based on these notarized statements from the claimants, the BLM will accept the small miner waivers submitted for the 24 mining claims for the 2012 assessment year.

If you have questions regarding this Notice, please contact Amy Thrower at 602-417-9334. Please include your AMC serial number(s) on all correspondence.

/s/ Rebecca Heick

Rebecca Heick
Group Administrator
Lands and Minerals

AThrower:lm:051612

By signing the small miner waiver, you certified that you and all related parties own ten or fewer mining claims, mill, or tunnel sites nationwide. Filing a small miner waiver that you do not qualify for in order to avoid paying the annual maintenance fee constitutes fraud. As stated under #6 of the waiver, "The undersigned understand and acknowledge that pursuant to 43 U.S.C. 1212 and 18 U.S.C. 1001, the filing or recording of a false, fictitious, or fraudulent document with the Bureau of Land Management (BLM) may result in a fine of up to \$250,000, a prison term not to exceed five years, or both.

So that BLM can determine if these five claimants qualify for a small miner waiver, please provide the following information:

- a) The age and dependent status of Travis Gardner
- b) A signed and notarized statement from each of the five claimants that describes the relationship between each the five claimants to the others
- c) Corporate documents from Revolution Mining LLC describing the type of business this company conducts, the current business address, current management and members, etc.


Please provide the documents requested within 30 days of receipt of this letter. If we do not receive the requested information the small miner waivers will be denied and the claims will be forfeited.


If you have questions regarding this Notice, please contact Amy Thrower at 602-417-9334. Please include your AMC serial number(s) on all correspondence.

/s/ Rebecca Heick


Rebecca Heick
Group Administrator
Lands and Minerals

AThrower:lm:031912

SENDER: COMPLETE THIS SECTION		COMPLETE THIS SECTION ON DELIVERY	
<p>■ Complete items 1, 2, and 3. Also complete item 4 if Restricted Delivery is desired.</p> <p>■ Print your name and address on the reverse so that we can return the card to you.</p> <p>■ Attach this card to the back of the mailpiece, or on the front if space permits.</p>		<p>A. Signature X </p> <p><input type="checkbox"/> Agent <input type="checkbox"/> Addressee</p>	
<p>1. Article Addressed to:</p> <p>Elwin Gardner, Kathryn Forester Travis Gardner 4851 W. Sunrise Drive Laveen, Arizona 85339 9310 AT AMC358238, AMC371901, AMC396065 AMC399764, AMC402441</p>		<p>B. Received by (Printed Name) C. Date of Delivery Elwin Gardner 5/22/12</p> <p>D. Is delivery address different from item 1? <input type="checkbox"/> Yes If YES, enter delivery address below: <input type="checkbox"/> No</p>	
<p>2. Article Number (Transfer from service label) 7011 2970 0001 8020 9568</p>		<p>3. Service Type <input type="checkbox"/> Certified Mail <input type="checkbox"/> Express Mail <input type="checkbox"/> Registered <input type="checkbox"/> Return Receipt for Merchandise <input type="checkbox"/> Insured Mail <input type="checkbox"/> C.O.D. </p> <p>4. Restricted Delivery? (Extra Fee) <input type="checkbox"/> Yes</p>	
PS Form 3811, February 2004		Domestic Return Receipt 102595-02-M-1540	

SENDER: COMPLETE THIS SECTION		COMPLETE THIS SECTION ON DELIVERY	
<p>■ Complete items 1, 2, and 3. Also complete item 4 if Restricted Delivery is desired.</p> <p>■ Print your name and address on the reverse so that we can return the card to you.</p> <p>■ Attach this card to the back of the mailpiece, or on the front if space permits.</p>		<p>A. Signature X </p> <p><input type="checkbox"/> Agent <input type="checkbox"/> Addressee</p>	
<p>1. Article Addressed to:</p> <p>Julie Hollabaugh 4113 Parkview Court Bedford, Texas 76021 9310 AT AMC358238, AMC371901, AMC396065, AMC399764, AMC402441</p>		<p>B. Received by (Printed Name) C. Date of Delivery Julie Hollabaugh 3-26-12</p> <p>D. Is delivery address different from item 1? <input type="checkbox"/> Yes If YES, enter delivery address below: <input type="checkbox"/> No</p>	
<p>2. Article Number (Transfer from service label) 7011 2970 0001 8020 9551</p>		<p>3. Service Type <input type="checkbox"/> Certified Mail <input type="checkbox"/> Express Mail <input type="checkbox"/> Registered <input type="checkbox"/> Return Receipt for Merchandise <input type="checkbox"/> Insured Mail <input type="checkbox"/> C.O.D. </p> <p>4. Restricted Delivery? (Extra Fee) <input type="checkbox"/> Yes</p>	
PS Form 3811, February 2004		Domestic Return Receipt 102595-02-M-1540	

UNITED STATES POSTAL SERVICE




First-Class Mail
Postage & Fees Paid
USPS
Permit No. G-40


• Sender: Please print your name, address, and ZIP+4 in this box •

RECEIVED
BLM AZ STATE OFFICE
2012 MAR 23 PM 1:37
PHOENIX, ARIZONA

BUREAU OF LAND MANAGEMENT
ARIZONA STATE OFFICE
ONE NORTH CENTRAL AVENUE
SUITE 800
PHOENIX, AZ 85004-2203



UNITED STATES POSTAL SERVICE

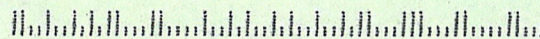


First-Class Mail
Postage & Fees Paid
USPS
Permit No. G-10

• Sender: Please print your name, address, and ZIP+4 in this box •

RECEIVED
BLM AZ STATE OFFICE
2012 MAR 28 PM 12:57
PHOENIX, ARIZONA

BUREAU OF LAND MANAGEMENT
ARIZONA STATE OFFICE
ONE NORTH CENTRAL AVENUE
SUITE 800
PHOENIX, AZ 85004-2203



April 13, 2012

United States Department of the Interior
Bureau of Land Management
Arizona State Office
One North Central Avenue, Suite 800
Phoenix, Arizona 85004-4427

RE:
3800 (9310) AT
AMC358238, AMC371901, AMC396065
AMC399764, AMC402441

RECEIVED
BLM AZ STATE OFFICE
2012 APR 16 PM 2:27
PHOENIX, ARIZONA

This letter is in response to correspondence received dated March 19th, 2012 requesting additional information regarding mining claims owned by a specified group of individual, some of whom are co-owners of a specified Arizona limited liability company.

Revolution Mining LLC is a domestically incorporated Arizona limited liability company. The company was formed as a grassroots research entity with the express intent of developing a means to process a specific refractory ore body located in Arizona with significant precious metals and other commodities contained therein. As such, Revolution Mining LLC is a member (i.e., owner) managed entity whereby no single individual has a majority interest. Current members of Revolution Mining LLC include Elwin Gardner, Brian MacLeod, Shane Atkinson, Eric Shervey, Julie Hollabaugh, and myself. Travis Gardner is not a member (co-owner) of Revolution Mining LLC. In addition, both Shane Atkinson and Eric Shervey currently hold no partial or complete interest in any mining claims to the best of my knowledge. Attached is a copy of our current corporate status. If an official Certificate of Good Standing is required, it can be requested directly from the Arizona Corporation Commission.

In addition, Revolution Mining LLC neither owns nor controls any mining claims. No agreements exist regarding control of the above referenced mining claims between Revolution Mining LLC and the owners. All control of mining claims referenced above rest in the hands of individual owners. Any individual mining claim owners have a right to develop, transfer, assign, or otherwise dispose of their own claims in any manner they see fit.

If there are additional questions regarding this matter, please submit them in writing to facilitate a timely formal response.

Sincerely,

Kathryn Forester
Managing Member
Revolution Mining, LLC

Kathryn Forester
Signature of Kathryn Forester

April 13, 2012
Date

State of Arizona, County of Maricopa


Mayra A. Jurado
Printed Name of Notary Public

Mayra A. Jurado
Signature of Notary Public

4-13-12
Date

9-7-15

My Commission Expires



04/13/2012

Arizona Corporation Commission
State of Arizona Public Access System

1:56 PM

Corporate Status Inquiry

File Number: L-1342784-6

Corp. Name: REVOLUTION MINING, LLC

This Limited Liability Company is in Good Standing

This information is provided as a courtesy and does not constitute legally binding information regarding the status of the entity listed above. To obtain an official Certificate indicating that the entity is in good standing click on Print Certificate and follow printing instructions. To re-print a previously generated Certificate of Good Standing click Reprint Certificate.

[Print Certificate](#)[Reprint Certificate](#)[Return to Corporate Inquiry](#)

RECEIVED
BLM AZ STATE OFFICE
2012 APR 16 PM 2:27
PHOENIX, ARIZONA

01/23/2012

Arizona Corporation Commission
State of Arizona Public Access System

5:02 PM

Jump To...

[Scanned Documents](#) [Amendments](#) [Microfilm](#)

Corporate Inquiry	
File Number: L-1342784-6	LATEST DATE TO DISSOLVE 12/31/2030
Corp. Name: REVOLUTION MINING, LLC	

Domestic Address

17264 W ASHLEY DR
GOODYEAR, AZ 85338

Statutory Agent Information

Agent Name: ELWIN FREDERICK GARDNER
Agent Mailing/Physical Address:
17264 W ASHLEY DR
GOODYEAR, AZ 85338
Agent Status: APPOINTED 02/06/2007
Agent Last Updated: 08/06/2007

Additional Corporate Information

Corporation Type: DOMESTIC L.L.C.	Business Type:
Incorporation Date: 02/06/2007	Corporate Life Period:
Domicile: ARIZONA	County: MARICOPA
Approval Date: 02/12/2007	Original Publish Date: 01/25/2008
Status: LATEST DATE TO DISSOLVE	Dissolution/Withdrawal Date: 12/31/2030

Manager/Member Information

ELWIN FREDERICK GARDNER MANAGER 17624 W ASHLEY DR	BRIAN MACLEOD MEMBER 17264 W ASHLEY DR
---	--

GOOD YEAR, AZ 85338 Date of Taking Office: 02/06/2007 Last Updated: 08/06/2007	GOODYEAR, AZ 85338 Date of Taking Office: 02/06/2007 Last Updated: 08/06/2007
KATHRYN NICOLE FORESTER MEMBER 17264 W ASHLEY DR GOODYEAR, AZ 85338 Date of Taking Office: 02/06/2007 Last Updated: 08/06/2007	

Scanned Documents

(Click on gray button to view document - will open in a new window)

Document Number	Description	Date Received
01847006	ARTICLES OF ORGANIZATION	02/06/2007
01982408	AGENT ADDR CHG/CORP ADDR CHG	06/27/2007
02163438	AMENDMENT	01/25/2008
02163484	PUB OF ARTICLES OF ORGANIZATION	01/25/2008
03332376	AMENDMENT	11/29/2010

[Back To Top](#)

Amendments

Amendment Date	Amendment Type	Publish Date	Publish Exception
11/15/2010	AMENDMENT		WAIVE
01/25/2008	AMENDMENT		WAIVE

[Back To Top](#)

Microfilm

Location	Date Received	Description
32019003248	02/06/2007	ARTICLES OF ORGANIZATION
32059005101	06/27/2007	AGENT ADDR CHG/CORP ADDR CHG
32107003479	01/25/2008	PUB OF ARTICLES OF ORGANIZATION
32109003646	01/25/2008	AMENDMENT

[Back To Top](#)

- [Corporate Name Search Instructions](#)
- [General Web Site Usage Instructions](#)
- [Return to STARPAS Main Menu](#)
- [Return to A.C.C. Corporations Division Main Page](#)
- [Return to Arizona Corporation Commission Home Page](#)

AZ CORPORATION COMMISSION
FILED

FEB 03 2007

FILE NO. 11392746

AZ Corp. Commission



01847006

DO NOT WRITE ABOVE THIS LINE, FOR ACC USE ONLY

ARTICLES OF ORGANIZATION

Do NOT FURNISH THIS SECTION WITH A professional limited liability company or an LLC organized for the purpose of rendering care or more classification of professional services. Professional services to be defined as a service that may be lawfully rendered only by a person licensed in this state to render the service.

1. The LLC either must contain the words "limited liability company" or "limited company" or the abbreviations "LLC", "L.L.C.", "LLP", or "L.P.". The Professional LLC must also contain the words "Professional limited liability company" or the abbreviations "P.L.L.C.", "P.L.L.C.", "P.L.C.", or "P.L.C."

2. Indicate an Arizona address. Do NOT leave this section blank.

3. If the statutory agent has a P.O. BOX, then they must also provide a physical address or description of the location.

The agent must sign the articles or provide written consent in accordance with the appointment.

LL-0004
Rev. 1/2006

Select one. This form may be used for:

- ☒ ARIZONA LIMITED LIABILITY COMPANY (A.R.S. §10-402)
☐ ARIZONA PROFESSIONAL LIMITED LIABILITY COMPANY (A.R.S. §10-401.01)

1. The name of the organization:

A. LLC Name Reservation File Number (if one has been obtained). If not, leave this line blank.
B. REVOLUTION MINING, LLC
Limited Liability Company Name

2. Known place of business in Arizona (Address is the same as the street address of the statutory agent, with "none as statutory agent". DO NOT LEAVE THIS SECTION BLANK.)

Address 34401 S. ROADRUNNER CIRCLE
City BLACK CANYON CITY State AZ Zip 85324

3. The name and street address of the statutory agent in Arizona

Name ELWIN FREDERICK GARDNER
Address 34401 S. ROADRUNNER CIRCLE
City BLACK CANYON CITY State AZ Zip 85324

Acceptance of Appointment by Statutory Agent:

I ELWIN FREDERICK GARDNER having been designated to act as
(Print Name of the Statutory Agent)
Statutory Agent, hereby consent to act in that capacity until removed or resignation
is submitted in accordance with the Arizona Revised Statute.
Agent Signature: Elwin Frederick Gardner
REVOLUTION MINING, LLC
If signing on behalf of a company, please print the company name here.

DO NOT FURNISH THIS SECTION
 4. Only required for professional limited liability company. The purpose of this section is to provide the professional service or services that the company is organized to perform. Professional service is defined as a service that may be lawfully rendered only by a person licensed in this state to render the service.

5. The latest date, if any, on which the Company must dissolve.
 If a dissolution date is stated, indicate the month, day and year. Professional service is provided by a person licensed in this state to render the service.

6. Check which management structure you wish to use. Provide name, title and address for each person.

7. If reserved to the member(s), check the member's name and provide the name(s) and address(es) of each member. If reserved to the manager(s), check the manager's name and provide the name(s) and address(es) of each manager.

8. If needed in managing the company, check the manager's name and provide the name(s) and address(es) of each manager who owns a minority (20%) interest in the company or profits of the LLC/PLLC.

The person(s) signing this document must be the manager or member of the company.

Your name and the one opposite.

LL-1004
 Rev. 03/2005

L1342784.6

4. Purpose of this (Professional) Limited Liability Company is to provide the following (professional) service(s): (Only required for a Professional LLC Company)

5. Dissolution: The latest date of Dissolution

☒ The latest date to dissolve is 12/31/2030 (Please enter month, day and four digit year)
☐ The Limited Liability Company is Perpetual

6. Management Structure: (Check one box only) A.R.S. §28-632(b)

A. <input type="checkbox"/> RESERVED TO THE MEMBER(S) IF RESERVED TO THE MEMBERS, YOU MAY SELECT ONLY THE MEMBER BOX FOR EACH MEMBER LISTED.	
B. <input checked="" type="checkbox"/> VESTED IN MANAGER(S) IF VESTED IN THE MANAGER(S), AT LEAST ONE ENTRY BELOW MUST HAVE THE MANAGER BOX CHECKED.	
Name <u>EDWARD FREDERICK CARDUCCI</u> Name <u>BENJAMIN DUNCAN</u>	
<input type="checkbox"/> Member <input checked="" type="checkbox"/> Manager (only if "B" is selected above)	<input checked="" type="checkbox"/> Member <input type="checkbox"/> Manager (only if "B" is selected above)
Address <u>3440 S. PHOENIX BLVD</u> Address <u>1409 32nd AVE APT #3</u>	
City <u>BLACK</u> State <u>AZ</u> Zip <u>85244</u> City <u>SEATTLE</u> State <u>WA</u> Zip <u>98122</u>	
Name <u>KATHRYN NICOLE FORESTER</u> Name _____	
<input checked="" type="checkbox"/> Member <input type="checkbox"/> Manager (only if "B" is selected above)	<input type="checkbox"/> Member <input type="checkbox"/> Manager (only if "B" is selected above)
Address <u>1409 32nd AVE APT #3</u> Address _____	
City <u>SEATTLE</u> State <u>WA</u> Zip <u>98122</u> City _____ State _____ Zip _____	

IF YOU HAVE MORE THAN ONE MANAGER, LIST EACH MANAGER IN A SEPARATE PLACE ABOVE THE ADDITIONAL PAGE TO THE PROCEEDING OF SUBSCRIPTION.

Executed this 6th day of FEBRUARY, 2007
 Executed by: Edward Frederick Carducci Print Name EDWARD FREDERICK CARDUCCI
 If signing on behalf of a company, please print the company name here.

Phone Number: (480) 751-0929 Fax Number: _____

Bureau of Land Management
Arizona State Office
One North Central Avenue, Suite 800
Phoenix, Arizona 85004-4427
Attn: Rebecca Heick, Group Administrator, Lands and Minerals

11 APR 2012

RE:
3800 (9310) AT
AMC358238, AMC371901, AMC396065
AMC399764, AMC402441

This letter is in response to correspondence I received dated March 19th, 2012 requesting additional information regarding mining claims owned by myself and other individuals.

I jointly own the mineral rights to seven mining claims known as the "New Gold Spot Claims" (AMC399764 and AMC402441-AMC402446). Kathryn Forester and Brian MacLeod also co-own these seven claims, in the same way placer association claims are co-owned. I also own the mining claim to Alex 9, AMC358238.

Brian MacLeod is my brother-in-law and we both attended the same schools since 1966. Kathryn Forester took care of my sister (Brian's wife) until her death in 2006. I have known Kathryn since 1998. Kathryn and Travis Gardner (my 25-year-old son, born 05-02-1986) live with me on a five acre property in the Phoenix suburbs. Julie Hollabaugh is the wife of one of Travis's business associates (the gaming industry) who lives in Texas. Travis Gardner is a co-owner of the on-line website "LoudMouthedGamers.com."

I, Elwin Gardner, a U.S. citizen am eligible according to the regulations specified in CFR 3835 to file a small miner's exemption. I do not hold more than 10 mining claims.

I am listed with Arizona Department of Mines and Mineral Resources (ADMMR) as a qualified individual to locate and file mining claims as an agent. I have been locating mining claims since 1993 starting with Del Tierra Mining & Engineering, Harvey Smith, Proprietor (deceased).

Kathryn, Brian and I, Elwin Gardner, started Revolution Mining a number of years ago. Our LLC is in good standing with the Arizona Corporation Commission. This research company is actively involved in finding methods to process highly refractory type ores.

Best Regards,


Elwin F Gardner
4851 W Sunrise Drive
Laveen, AZ 85339

RECEIVED
BLM AZ STATE OFFICE
2012 APR 12 PM 2:09
PHOENIX, ARIZONA

Certificate of Acknowledgement


State of ARIZONA
County of MARICOPA

On April 11, 2012, before me, Hilda Cortes,
(date) (notary)

personally appeared, Elwin F. Gardner,
(signers)

☐ personally known to me -- OR --

☒ proved to me on the basis of satisfactory evidence to be the person(s) whose name(s) is/are subscribed to the within instrument and acknowledged to me that he/she/they executed the same in his/her/their authorized capacity(ies), and that by his/her/their signature(s) on the instrument the person(s) or the entity upon behalf of which the person(s) acted, executed the instrument



(seal)

WITNESS my hand and official seal

(notary signature)

RECEIVED
BLM AZ STATE OFFICE
2012 APR 12 PM 2:09
PHOENIX, ARIZONA

April 11th, 2012

Bureau of Land Management
Arizona State Office
One North Central Avenue, Suite 800
Phoenix, Arizona 85004-4427
Attn: Rebecca Heick, Group Administrator, Lands and Minerals

RE:
3800 (9310) AT
AMC358238, AMC371901, AMC396065
AMC399764, AMC402441

My name is Brian MacLeod, residing at 4210 34th Avenue S, Seattle, Washington 98188, and I am responding to your request for additional information. I co-own seven mining claims (AMC399764 and AMC402441-AMC402446) with Elwin Gardner and Kathryn Forester. No other individuals or companies have any rights or other vested interest in these claims. In addition, I currently have no ownership rights to any other mining claims.

Elwin Gardner is my brother-in-law and a good friend. Kathryn Forester is a good friend that I have had for over 15 years. Travis Gardner is Elwin Gardner's son, and he is 25 years old, having known him since he was a child. Julie Hollabaugh is the wife of one of Travis Gardner's friends.

I am also a co-owner (i.e., member) of Revolution Mining LLC which is an Arizona limited liability company. Revolution Mining does not own any mining claims, nor is there any agreement between Revolution Mining with any of the claim owners referenced herein regarding rights to their claims.

I hope this answers your questions. If there are any additional questions regarding this matter, please feel free to contact me at your discretion.

Sincerely,


Brian MacLeod

Brian MacLeod 4/12/12
Signature of Brian MacLeod Date

State of Washington, in the County of King

Bangmi Yu Sul
Name of Notary Public

Bangmi Yu Sul
Notary Public Signature



4/12/2012
Date

RECEIVED
BLM AZ STATE OFFICE
2012 APR 16 PM 2:28
PHOENIX, ARIZONA

April 13, 2012

United States Department of the Interior
Bureau of Land Management
Arizona State Office
One North Central Avenue, Suite 800
Phoenix, Arizona 85004-4427
Attn: Rebecca Heick, Group Administrator, Lands and Minerals

RECEIVED
BLM AZ STATE OFFICE
2012 APR 16 A 10:49
PHOENIX, ARIZONA

RE:
3800 (9310) AT
AMC358238, AMC371901, AMC396065
AMC399764, AMC402441


This letter is in response to correspondence I received dated March 19th, 2012 requesting additional information regarding mining claims owned by myself and other individuals I know.

I jointly own the mineral rights to seven mining claims (AMC399764, AMC402441-AMC402446) with Elwin Gardner and Brian MacLeod. I also individually own one additional mining claim (AMC). None of these eight claims have been assigned to any third-party at the present time. Other than these eight specified claims, I do not own wholly or in part any other mining claims, nor do I have an implied or explicit controlling interest in any other mining claims. Thus, as an unmarried United States citizen above twenty-one years of age with ownership rights of ten or fewer mining claims, I believe I meet the qualifications of the small miner exemption in accordance with current regulations. Even though I co-own a company (i.e., Revolution Mining), I assert that this company is a separate legal entity from myself possessing separate legal rights and responsibilities.

If for some reason the BLM finds that I do not qualify for the small miner exemption, I respectfully request in writing a clear indication of the material facts of your findings disqualifying me for the small miner exemption so that I may respond legally.

Regards,

Kathryn Forester


Signature of Kathryn Forester

April 13, 2012
Date


State of Arizona, County of Maricopa

Mayra A. Jurado
Printed Name of Notary Public


Signature of Notary Public

4.13.12
Date

9.7.15
My Commission Expires



April 11th, 2012

Bureau of Land Management
Arizona State Office
One North Central Avenue, Suite 800
Phoenix, Arizona 85004-4427
Attention: Rebecca Heick

RE:
3800 (9310) AT
AMC358238, AMC371901, AMC396065
AMC399764, AMC402441


My name is Julie Hollabaugh, and I reside at 4113 Parkview Court, Bedford, Texas 76021. I am a U.S. citizen, older than twenty-one years of age. My husband David knows Travis Gardner through gaming industry contacts. I am the sole claim holder of 5 claims (AMC396065 - 396069). I have no other additional mining claims. In addition, there are no agreements with any other third parties regarding these mining claims, nor do I hold any interest in any other mining claims.

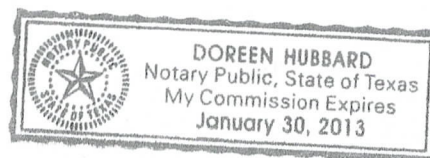
I do have a minority interest in Revolution Mining, LLC, which is a research company that is currently developing an extraction process for a specific ore body related to these claims.


If you have any other questions, please let me know in writing as soon as possible.

Sincerely,


Julie Hollabaugh


Notary Public (printed)




Notary Public (signature)

Date

4/11/12

RECEIVED
BLM AZ STATE OFFICE
2012 APR 18 PM 2:14
PHOENIX, ARIZONA

4/17/2012

Bureau of Land Management
Arizona State Office
One North Central Avenue, Suite 800
Phoenix, Arizona 85004-4427
Attn: Rebecca Heick, Group Administrator, Lands and Minerals

RE:
3800 (9310) AT
AMC358238, AMC371901, AMC396065
AMC399764, AMC402441

My name is Travis E Gardner. I currently live at 4851 W. Sunrise Drive, Laveen, Arizona 85339, living with my father, Elwin F Gardner, as well as Kathryn Forester who is a roommate. At the present time I am in Texas visiting family, and I plan to return to Arizona in May. I am currently 25 years old and I run a video game website called LoudMouthedGamers.com out of my home. I own the mining claims Armadillo 1-10 (AMC371901 - AMC371910). These claims are fully owned by me, and no one but me has any claim or interest in them. In addition, I have no ownership interest or management responsibilities for the company Revolution Mining LLC.

If there any more questions regarding this matter please let me know. I appreciate your time and I hope you have a great day.



Travis Gardner's Signature

4-17-2012

Date

State of Texas, County of HARRIS

IRFAN KHAN

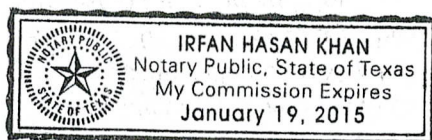
Name of Notary



Notary Signature

4/17/2012

Date



RECEIVED
BLM AZ STATE OFFICE
2012 APR 20 PM 1:52
PHOENIX, ARIZONA

OFFICIAL COPIES /CF/ /SD READ/ /GROUP/ /SECTION/ /AUTHOR

ATJmoun
5/16/12
RHeck
5/16/12

MAY 15 2012

In Reply Refer To:
3800 (9310) AT
AMC358238, AMC371901, AMC396065
AMC399764, AMC402441

NOTICE

Elwin Gardner	:	AMC358238, AMC358239,
Kathryn Forester	:	AMC371901 – AMC371910
Travis Gardner	:	AMC396065 – AMC396069
4851 W. Sunrise Drive	:	AMC399764, AMC402441-AMC402446
Laveen, Arizona 85339		

Brian MacLeod
4210 34th Ave S
Seattle, Washington 98118

Julie Hollabaugh
4113 Parkview Court
Bedford, Texas 76021

Maintenance Fee Waiver Certifications Accepted

In a letter dated March 19, 2012, we requested additional information from the above listed mining claimants regarding their qualification to file a Maintenance Fee Waiver Certification (small miner waiver).

Our letter stated clearly what the qualifications are for filing a small miner waiver, as follows. In accordance with 43 CFR 3835.11, to qualify for a small miner waiver you and all related parties must hold no more than a total of 10 mining claims and sites nationwide. Related parties is defined as a) the spouse and dependent children of the claimant as defined in section 152 of the Internal Revenue Code of 1986; or b) a person who controls, is controlled by, or is under common control with the claimant. "Control means actual control, legal control, or the power to

exercise control, through or by common directors, officers, stockholders, a voting trust, or a holding company or investment company, or any other means. The Bureau of Land Management (BLM) may determine, based on evidence that we find adequate, that a stockholder who is not an officer or director, or who is not a majority shareholder, of a company or corporation exercises control as defined in these regulations." 43 C.F.R. 3830.5.

By signing the small miner waiver, you certified that you and all related parties own ten or fewer mining claims, mill, or tunnel sites nationwide. Filing a small miner waiver that you do not qualify for in order to avoid paying the annual maintenance fee constitutes fraud. As stated under #6 of the waiver, "The undersigned understand and acknowledge that pursuant to 43 U.S.C. 1212 and 18 U.S.C. 1001, the filing or recording of a false, fictitious, or fraudulent document with the BLM may result in a fine of up to \$250,000, a prison term not to exceed five years, or both.

We did receive a response from each of the five mining claimants within the 30-day timeframe provided. Each of the five claimants signed a notarized statement certifying that they do qualify for a small miner waiver.

Based on these notarized statements from the claimants, the BLM will accept the small miner waivers submitted for the 24 mining claims for the 2012 assessment year.

If you have questions regarding this Notice, please contact Amy Thrower at 602-417-9334. Please include your AMC serial number(s) on all correspondence.

/s/ Rebecca Heick

Rebecca Heick
Group Administrator
Lands and Minerals

AThrower:lm:051612

OFFICIAL COPIES /CF/ /SD READ/ /GROUP/ /SECTION/ /AUTHOR

MAR 19 2012

Handwritten:
Admon
2/9/12
R. Kueh
3/19/2012

In Reply Refer To:
3800 (9310) AT
AMC358238, AMC371901, AMC396065
AMC399764, AMC402441

CERTIFIED MAIL - RETURN RECEIPT REQUESTED

NOTICE

Elwin Gardner	:	AMC358238, AMC358239,
Kathryn Forester	:	AMC371901 – AMC371910
Travis Gardner	:	AMC396065 – AMC396069
4851 W. Sunrise Drive	:	AMC399764, AMC402441-AMC402446
Laveen, Arizona 85339		
CMRR # 7011 2970 0001 8020 9575		

Brian MacLeod
4210 34th Ave S
Seattle, Washington 98118
CMRR# 7011 2970 0001 8020 9568

Julie Hollabaugh
4113 Parkview Court
Bedford, Texas 76021
CMRR# 7011 2970 0001 8020 9551

Additional Information Required

On August 30, 2011, we received five Maintenance Fee Waiver Certifications (small miner waivers) submitted together, which cover the 24 mining claims listed above. The waivers are from Elwin Gardner, Kathryn Forester, Travis Gardner, Brian MacLeod and Julie Hollabaugh. Elwin Gardner, Kathryn Forester and Brian MacLeod hold 7 claims jointly, Elwin Gardner holds one claim individually, Kathryn Forester holds one claim individually, Travis Gardner holds 10

Handwritten:
All responses received timely.
Waivers will be accepted. AT

claims individually, and Julie Hollabaugh holds 5 claims individually. We require further information in order to verify that these five individuals qualify for the small miner waiver.

In accordance with 43 CFR 3835.11, to qualify for a small miner waiver you and all related parties must hold no more than a total of 10 mining claims and sites nationwide. Related parties is defined as a) the spouse and dependent children of the claimant as defined in section 152 of the Internal Revenue Code of 1986; or b) a person who controls, is controlled by, or is under common control with the claimant. "Control means actual control, legal control, or the power to exercise control, through or by common directors, officers, stockholders, a voting trust, or a holding company or investment company, or any other means. BLM may determine, based on evidence that we find adequate, that a stockholder who is not an officer or director, or who is not a majority shareholder, of a company or corporation exercises control as defined in these regulations." 43 C.F.R. 3830.5.

Elwin Gardner, Travis Gardner, and Kathryn Forester are all listed at the same address. These three individuals hold a total of 19 mining claims.

According to Arizona Corporate Commission documents, Elwin Gardner is the owner of a company named Revolution Mining LLC. Kathryn Forester and Brian MacLeod are listed as members of this company.

Elwin Gardner was involved in the location of 22 of the 24 mining claims in question. Ten of the claims (AMC371901 – 371910) were located by Elwin Gardner in May of 2006 and held solely in his name until he transferred them to his son, Travis Gardner on August 31, 2010. Five of the claims (AMC396065 – 396069) were located by Elwin Gardner, acting as agent, in December 2008, putting two claims in the name of Kathryn Forester and three in the name of Brian MacLeod. All five of these claims were transferred to Julie Hollabaugh on August 31, 2010. The two claims located by a third party (AMC358238 and 358239), were also transferred on August 31, 2010, one to Elwin Gardner, one to Kathryn Forester. The other 7 claims were located jointly by Gardner, Forester, and MacLeod, one on January 28, 2010, and the other six on October 17, 2010. All of the transfer documents received on August 31, 2010, were submitted together, all filed and paid for by Elwin Gardner.

All five of the waiver documents were prepared in similar fashion and all five were submitted together. The affidavits of labor for all 24 claims were also prepared and submitted together. All fees were paid by Elwin Gardner. The work on all 24 claims was completed by the same group of people.

All of the above facts point to the fact that these 24 mining claims are related and appear to be under the common control of these five claimants. In addition, Elwin Gardner stated in a phone conversation with BLM that he was advised that in order to avoid paying maintenance fees he should put the claims into individual's names rather than the company name. He also stated that they are not making money on these claims right now and do not want to pay the maintenance fees but when the time is right the claims would be transferred into the company name. These statements further confirm the connections between these five claimants, these 24 mining claims, and the mining company the claimants are a part of.

By signing the small miner waiver, you certified that you and all related parties own ten or fewer mining claims, mill, or tunnel sites nationwide. Filing a small miner waiver that you do not qualify for in order to avoid paying the annual maintenance fee constitutes fraud. As stated under #6 of the waiver, "The undersigned understand and acknowledge that pursuant to 43 U.S.C. 1212 and 18 U.S.C. 1001, the filing or recording of a false, fictitious, or fraudulent document with the Bureau of Land Management (BLM) may result in a fine of up to \$250,000, a prison term not to exceed five years, or both.

So that BLM can determine if these five claimants qualify for a small miner waiver, please provide the following information:

- a) The age and dependent status of Travis Gardner
- b) A signed and notarized statement from each of the five claimants that describes the relationship between each the five claimants to the others
- c) Corporate documents from Revolution Mining LLC describing the type of business this company conducts, the current business address, current management and members, etc.


Please provide the documents requested within 30 days of receipt of this letter. If we do not receive the requested information the small miner waivers will be denied and the claims will be forfeited.


If you have questions regarding this Notice, please contact Amy Thrower at 602-417-9334. Please include your AMC serial number(s) on all correspondence.

/s/ Rebecca Heick

Rebecca Heick
Group Administrator
Lands and Minerals

AThrower:lm:031912

SENDER: COMPLETE THIS SECTION		COMPLETE THIS SECTION ON DELIVERY	
<ul style="list-style-type: none"> Complete items 1, 2, and 3. Also complete item 4 if Restricted Delivery is desired. Print your name and address on the reverse so that we can return the card to you. Attach this card to the back of the mailpiece, or on the front if space permits. 		A. Signature X  <input type="checkbox"/> Agent <input type="checkbox"/> Addressee	
1. Article Addressed to: Elwin Gardner, Kathryn Forester Travis Gardner 4851 W. Sunrise Drive Laveen, Arizona 85339 9310 AT AMC358238, AMC371901, AMC396065 AMC399764, AMC402441		B. Received by (Printed Name) Elwin Gardner C. Date of Delivery 3/22/12 D. Is delivery address different from item 1? <input type="checkbox"/> Yes If YES, enter delivery address below: <input type="checkbox"/> No	
2. Article Number (Transfer from service label) 7011 2970 0001 8020 9568		3. Service Type <input type="checkbox"/> Certified Mail <input type="checkbox"/> Express Mail <input type="checkbox"/> Registered <input type="checkbox"/> Return Receipt for Merchandise <input type="checkbox"/> Insured Mail <input type="checkbox"/> C.O.D. 4. Restricted Delivery? (Extra Fee) <input type="checkbox"/> Yes	
PS Form 3811, February 2004		Domestic Return Receipt 102595-02-M-1540	

SENDER: COMPLETE THIS SECTION		COMPLETE THIS SECTION ON DELIVERY	
<ul style="list-style-type: none"> Complete items 1, 2, and 3. Also complete item 4 if Restricted Delivery is desired. Print your name and address on the reverse so that we can return the card to you. Attach this card to the back of the mailpiece, or on the front if space permits. 		A. Signature X  <input type="checkbox"/> Agent <input type="checkbox"/> Addressee	
1. Article Addressed to: Julie Hollabaugh 4113 Parkview Court Bedford, Texas 76021 9310 AT AMC358238, AMC371901, AMC396065, AMC399764, AMC402441		B. Received by (Printed Name) Julie Hollabaugh C. Date of Delivery 3.26.12 D. Is delivery address different from item 1? <input type="checkbox"/> Yes If YES, enter delivery address below: <input type="checkbox"/> No	
2. Article Number (Transfer from service label) 7011 2970 0001 8020 9551		3. Service Type <input type="checkbox"/> Certified Mail <input type="checkbox"/> Express Mail <input type="checkbox"/> Registered <input type="checkbox"/> Return Receipt for Merchandise <input type="checkbox"/> Insured Mail <input type="checkbox"/> C.O.D. 4. Restricted Delivery? (Extra Fee) <input type="checkbox"/> Yes	
PS Form 3811, February 2004		Domestic Return Receipt 102595-02-M-1540	

UNITED STATES POSTAL SERVICE



First-Class Mail
Postage & Fees Paid
USPS
Permit No. G-10


• Sender: Please print your name, address, and ZIP+4 in this box •

RECEIVED
BLM AZ STATE OFFICE


2012 MAR 23 PM 1:37

PHOENIX, ARIZONA

BUREAU OF LAND MANAGEMENT
ARIZONA STATE OFFICE
ONE NORTH CENTRAL AVENUE
SUITE 800
PHOENIX, AZ 85004-2203



UNITED STATES POSTAL SERVICE



First-Class Mail
Postage & Fees Paid
USPS
Permit No. G-10

• Sender: Please print your name, address, and ZIP+4 in this box •

RECEIVED
BLM AZ STATE OFFICE

2012 MAR 28 PM 12:57

PHOENIX, ARIZONA

BUREAU OF LAND MANAGEMENT
ARIZONA STATE OFFICE
ONE NORTH CENTRAL AVENUE
SUITE 800
PHOENIX, AZ 85004-2203



April 13, 2012

United States Department of the Interior
Bureau of Land Management
Arizona State Office
One North Central Avenue, Suite 800
Phoenix, Arizona 85004-4427

RE:
3800 (9310) AT
AMC358238, AMC371901, AMC396065
AMC399764, AMC402441

RECEIVED
BLM AZ STATE OFFICE
2012 APR 16 PM 2:27
PHOENIX, ARIZONA

This letter is in response to correspondence received dated March 19th, 2012 requesting additional information regarding mining claims owned by a specified group of individual, some of whom are co-owners of a specified Arizona limited liability company.

Revolution Mining LLC is a domestically incorporated Arizona limited liability company. The company was formed as a grassroots research entity with the express intent of developing a means to process a specific refractory ore body located in Arizona with significant precious metals and other commodities contained therein. As such, Revolution Mining LLC is a member (i.e., owner) managed entity whereby no single individual has a majority interest. Current members of Revolution Mining LLC include Elwin Gardner, Brian MacLeod, Shane Atkinson, Eric Shervey, Julie Hollabaugh, and myself. Travis Gardner is not a member (co-owner) of Revolution Mining LLC. In addition, both Shane Atkinson and Eric Shervey currently hold no partial or complete interest in any mining claims to the best of my knowledge. Attached is a copy of our current corporate status. If an official Certificate of Good Standing is required, it can be requested directly from the Arizona Corporation Commission.

In addition, Revolution Mining LLC neither owns nor controls any mining claims. No agreements exist regarding control of the above referenced mining claims between Revolution Mining LLC and the owners. All control of mining claims referenced above rest in the hands of individual owners. Any individual mining claim owners have a right to develop, transfer, assign, or otherwise dispose of their own claims in any manner they see fit.

If there are additional questions regarding this matter, please submit them in writing to facilitate a timely formal response.

Sincerely,

Kathryn Forester
Managing Member
Revolution Mining, LLC

Kathryn Forester
Signature of Kathryn Forester

April 13, 2012
Date

State of Arizona, County of

Maricopa


Mayra A. Jurado
Printed Name of Notary Public

Mayra A. Jurado
Signature of Notary Public

4-13-12
Date

9-7-15

My Commission Expires



04/13/2012

Arizona Corporation Commission
State of Arizona Public Access System

1:56 PM

Corporate Status Inquiry

File Number: L-1342784-6

Corp. Name: REVOLUTION MINING, LLC

This Limited Liability Company is in Good Standing

This information is provided as a courtesy and does not constitute legally binding information regarding the status of the entity listed above. To obtain an official Certificate indicating that the entity is in good standing click on Print Certificate and follow printing instructions. To reprint a previously generated Certificate of Good Standing click Reprint Certificate.

[Print Certificate](#)[Reprint Certificate](#)[Return to Corporate Inquiry](#)

RECEIVED
BLM AZ STATE OFFICE
2012 APR 16 PM 2:27
PHOENIX, ARIZONA

01/23/2012

Arizona Corporation Commission
State of Arizona Public Access System

5:02 PM

Jump To...

[Scanned Documents](#) [Amendments](#) [Microfilm](#)

Corporate Inquiry	
File Number: L-1342784-6	LATEST DATE TO DISSOLVE 12/31/2030
Corp. Name: REVOLUTION MINING, LLC	

Domestic Address

17264 W ASHLEY DR
GOODYEAR, AZ 85338

Statutory Agent Information

Agent Name: ELWIN FREDERICK GARDNER
Agent Mailing/Physical Address: 17264 W ASHLEY DR GOODYEAR, AZ 85338
Agent Status: APPOINTED 02/06/2007
Agent Last Updated: 08/06/2007

Additional Corporate Information

Corporation Type: DOMESTIC L.L.C.	Business Type:
Incorporation Date: 02/06/2007	Corporate Life Period:
Domicile: ARIZONA	County: MARICOPA
Approval Date: 02/12/2007	Original Publish Date: 01/25/2008
Status: LATEST DATE TO DISSOLVE	Dissolution/Withdrawal Date: 12/31/2030

Manager/Member Information

ELWIN FREDERICK GARDNER MANAGER 17624 W ASHLEY DR	BRIAN MACLEOD MEMBER 17264 W ASHLEY DR
---	--

GOOD YEAR,AZ 85338 Date of Taking Office: 02/06/2007 Last Updated: 08/06/2007	GOODYEAR,AZ 85338 Date of Taking Office: 02/06/2007 Last Updated: 08/06/2007
KATHRYN NICOLE FORESTER MEMBER 17264 W ASHLEY DR GOODYEAR,AZ 85338 Date of Taking Office: 02/06/2007 Last Updated: 08/06/2007	

Scanned Documents

(Click on gray button to view document - will open in a new window)

Document Number	Description	Date Received
01847006	ARTICLES OF ORGANIZATION	02/06/2007
01982408	AGENT ADDR CHG/CORP ADDR CHG	06/27/2007
02163438	AMENDMENT	01/25/2008
02163484	PUB OF ARTICLES OF ORGANIZATION	01/25/2008
03332376	AMENDMENT	11/29/2010

[Back To Top](#)

Amendments

Amendment Date	Amendment Type	Publish Date	Publish Exception
11/15/2010	AMENDMENT		WAIVE
01/25/2008	AMENDMENT		WAIVE

[Back To Top](#)

Microfilm

Location	Date Received	Description
32019003248	02/06/2007	ARTICLES OF ORGANIZATION
32059005101	06/27/2007	AGENT ADDR CHG/CORP ADDR CHG
32107003479	01/25/2008	PUB OF ARTICLES OF ORGANIZATION
32109003646	01/25/2008	AMENDMENT

[Back To Top](#)

- [Corporate Name Search Instructions](#)
- [General Web Site Usage Instructions](#)
- [Return to STARPAS Main Menu](#)
- [Return to A.C.C. Corporations Division Main Page](#)
- [Return to Arizona Corporation Commission Home Page](#)

AZ CORPORATION COMMISSION
FILED

FEB 03 2007

FILE NO. 41342244

AZ Corp. Commission



01847006

DO NOT WRITE ABOVE THIS LINE, FOR ACC USE ONLY

ARTICLES OF ORGANIZATION

DO NOT FURNISH
THIS SECTION
FOR A PROFESSIONAL
LIMITED LIABILITY
COMPANY IS AN LLC
ORGANIZED FOR THE
PURPOSE OF RENDERING
ONE OR MORE DISCRETE
PROFESSIONAL SERVICES.
PROFESSIONAL SERVICE IS
DEFINED AS A SERVICE
THAT MAY BE LAWFULLY
RENDERED ONLY BY A
PERSON LICENSED IN THIS
STATE TO RENDER THE
SERVICE.

1. The LLC either must
contain the words
"limited liability
company" or "limited
liability company," "LLC,"
or "L.L.C." in its
name. The Professional LLC
must also include the
words "professional
limited liability
company" or "pro-
fessional LLC," "P.L.L.C.,"
or "P.L.C."

2. Indicate an Arizona
address. Do not
leave this section
blank.

3. If the statutory
agent has a P.O. BOX,
they must also
provide a physical
address or description
of the location.

The agent must sign
the articles or provide
written consent in
accordance of the
appointment.

LL-0004
Rev. 1/2006

Select one. This form may be used for:

☒ ARIZONA LIMITED LIABILITY COMPANY (A.R.S. §10-423)

☐ ARIZONA PROFESSIONAL LIMITED LIABILITY COMPANY (A.R.S. §10-401.01)

1. The name of the organization:

A. LLC Name Registration File Number (If one has been obtained). If not, leave this box blank.

B. REVOLUTION MINING, LLC
Limited Liability Company Name

2. Known place of business in Arizona (Address is the same as the street address of the statutory agent, with "care or statutory agent". DO NOT LEAVE THIS SECTION BLANK)

Address 34401 S. ROADRUNNER CIRCLE

City BLACK CANYON CITY State AZ Zip 85324

3. The name and street address of the statutory agent in Arizona

Name ELWIN FREDERICK GARDNER

Address 34401 S. ROADRUNNER CIRCLE

City BLACK CANYON CITY State AZ Zip 85324

Acceptance of Appointment by Statutory Agent:

I ELWIN FREDERICK GARDNER having been designated to act as
(Print Name of the Statutory Agent)

Statutory Agent, hereby consent to act in that capacity until removed or resignation
is submitted in accordance with the Arizona Revised Statute.

Agent Signature: Elwin Frederick Gardner

REVOLUTION MINING, LLC

If signing on behalf of a company, please print the company name here.

DO NOT FURNISH THIS SECTION

4. Only licensed the professional limited liability company. The purpose shall state the professional service or services that the company is organized to perform. Professional service is defined as a service that may be lawfully rendered only by a person licensed in this state to render the service.

5. The latest date, if any, on which the Company must dissolve.

If a dissolution date should include the month, day and year. Perpetual means perpetual service or liability.

6. Check whether management structure will be applicable to your company. Provide name, title and address for each person.

7A. If reserved to the member(s), check the member's name and provide the name(s) and address(es) of each member. NOTE: If reserved to the member(s) you cannot list any manager.

7B. If needed in manager(s) check the manager's name and provide the name(s) and address(es) of each manager and each manager who owns a twenty (20%) percent or greater interest in the capital or profits of the LLC. FILL IN.

The person(s) signing this document must fill in as signatory or member of the company.

Your phone and fax are optional.

LL-0004
Rev. 03/00/05

L1342784.6

4. Purpose of this (Professional) Limited Liability Company is to provide the following (professional) service(s): (Only required for a Professional LLC Company)

5. Dissolution: The latest date of Dissolution

- ☒ The latest date to dissolve 12/31/2030 (Please enter month, day and four digit year)
☐ The Limited Liability Company is Perpetual

6. Management Structure: (Check one box only) A.R.S. §28-082(5)

<p>A. <input type="checkbox"/> RESERVED TO THE MEMBER(S) <small>IF RESERVED TO THE MEMBERS, YOU MAY SELECT ONLY THE MEMBER BOX FOR EACH MEMBER LISTED.</small></p>	
<p>B. <input checked="" type="checkbox"/> VESTED IN MANAGER(S) <small>IF VESTED IN THE MANAGER(S), AT LEAST ONE ENTRY BELOW MUST HAVE THE MANAGER BOX CHECKED.</small></p>	
<p>Name <u>EMILIO FEEDRICK CARDAGE</u> Name <u>FRANK DUNCAN</u></p>	
<p><input type="checkbox"/> Member <input checked="" type="checkbox"/> Manager (only if "B" is selected above) <input checked="" type="checkbox"/> Member <input type="checkbox"/> Manager (only if "B" is selected above)</p>	
<p>Address <u>34401 S. BROADWAY CIRCLE</u> Address <u>1409 32nd AVE APT #3</u></p>	
<p>City <u>GLAC</u> State <u>AZ</u> Zip <u>85244</u> City <u>SEATTLE</u> State <u>WA</u> Zip <u>98122</u></p>	
<p>Name <u>KATHY NICOLE DRESTER</u> Name _____</p>	
<p><input checked="" type="checkbox"/> Member <input type="checkbox"/> Manager (only if "B" is selected above) <input type="checkbox"/> Member <input type="checkbox"/> Manager (only if "B" is selected above)</p>	
<p>Address <u>1409 32nd AVE APT #3</u> Address _____</p>	
<p>City <u>SEATTLE</u> State <u>WA</u> Zip <u>98122</u> City _____ State _____ Zip _____</p>	

IF YOU HAVE BEEN SERVING FOR A LIMITED COMPANY / MANAGER PLEASE ADVISE THE ADDITIONAL PAGE TO THE EFFECT OF COMPLETION.

Executed this 6TH day of FEBRUARY, 2007
 Executed by: Emilio Feedrick Cardage Print Name EMILIO FEEDRICK CARDAGE
 If signing on behalf of a company, please print the company name here.

Phone Number: (480) 751-0929 Fax Number: _____

Bureau of Land Management
Arizona State Office
One North Central Avenue, Suite 800
Phoenix, Arizona 85004-4427
Attn: Rebecca Heick, Group Administrator, Lands and Minerals

11 APR 2012

RE:
3800 (9310) AT
AMC358238, AMC371901, AMC396065
AMC399764, AMC402441

This letter is in response to correspondence I received dated March 19th, 2012 requesting additional information regarding mining claims owned by myself and other individuals.

I jointly own the mineral rights to seven mining claims known as the "New Gold Spot Claims" (AMC399764 and AMC402441-AMC402446). Kathryn Forester and Brian MacLeod also co-own these seven claims, in the same way placer association claims are co-owned. I also own the mining claim to Alex 9, AMC358238.

Brian MacLeod is my brother-in-law and we both attended the same schools since 1966. Kathryn Forester took care of my sister (Brian's wife) until her death in 2006. I have known Kathryn since 1998. Kathryn and Travis Gardner (my 25-year-old son, born 05-02-1986) live with me on a five acre property in the Phoenix suburbs. Julie Hollabaugh is the wife of one of Travis's business associates (the gaming industry) who lives in Texas. Travis Gardner is a co-owner of the on-line website "LoudMouthedGamers.com."

I, Elwin Gardner, a U.S. citizen am eligible according to the regulations specified in CFR 3835 to file a small miner's exemption. I do not hold more than 10 mining claims.

I am listed with Arizona Department of Mines and Mineral Resources (ADMMR) as a qualified individual to locate and file mining claims as an agent. I have been locating mining claims since 1993 starting with Del Tierra Mining & Engineering, Harvey Smith, Proprietor (deceased).

Kathryn, Brian and I, Elwin Gardner, started Revolution Mining a number of years ago. Our LLC is in good standing with the Arizona Corporation Commission. This research company is actively involved in finding methods to process highly refractory type ores.

Best Regards,


Elwin F Gardner
4851 W Sunrise Drive
Laveen, AZ 85339

RECEIVED
BLM AZ STATE OFFICE
2012 APR 12 PM 2:09
PHOENIX, ARIZONA

Certificate of Acknowledgement

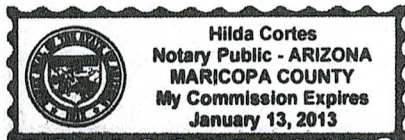
State of ARIZONA
County of MARICOPA

On April 11, 2012, before me, Hilda Cortes,
(date) (notary)

personally appeared, Elwin F. Gardner,
(signers)

☐ personally known to me -- OR --

☒ proved to me on the basis of satisfactory evidence to be the person(s) whose name(s) is/are subscribed to the within instrument and acknowledged to me that he/she/they executed the same in his/her/their authorized capacity(ies), and that by his/her/their signature(s) on the instrument the person(s) or the entity upon behalf of which the person(s) acted, executed the instrument



(seal)

WITNESS my hand and official seal

(notary signature)

RECEIVED
BLM AZ STATE OFFICE
2012 APR 12 PM 2:09
PIQUE, ARIZONA

April 11th, 2012

Bureau of Land Management
Arizona State Office
One North Central Avenue, Suite 800
Phoenix, Arizona 85004-4427
Attn: Rebecca Heick, Group Administrator, Lands and Minerals

RE:
3800 (9310) AT
AMC358238, AMC371901, AMC396065
AMC399764, AMC402441

My name is Brian MacLeod, residing at 4210 34th Avenue S, Seattle, Washington 98188, and I am responding to your request for additional information. I co-own seven mining claims (AMC399764 and AMC402441–AMC402446) with Elwin Gardner and Kathryn Forester. No other individuals or companies have any rights or other vested interest in these claims. In addition, I currently have no ownership rights to any other mining claims.

Elwin Gardner is my brother-in-law and a good friend. Kathryn Forester is a good friend that I have had for over 15 years. Travis Gardner is Elwin Gardner's son, and he is 25 years old, having known him since he was a child. Julie Hollabaugh is the wife of one of Travis Gardner's friends.

I am also a co-owner (i.e., member) of Revolution Mining LLC which is an Arizona limited liability company. Revolution Mining does not own any mining claims, nor is there any agreement between Revolution Mining with any of the claim owners referenced herein regarding rights to their claims.

I hope this answers your questions. If there are any additional questions regarding this matter, please feel free to contact me at your discretion.


Sincerely,

Brian MacLeod

Brian MacLeod 4/12/12
Signature of Brian MacLeod Date

State of Washington, in the County of King

Bangmi Yu Sul Bangmi Yu Sul
Name of Notary Public Notary Public Signature



April 13, 2012

United States Department of the Interior
Bureau of Land Management
Arizona State Office
One North Central Avenue, Suite 800
Phoenix, Arizona 85004-4427
Attn: Rebecca Heick, Group Administrator, Lands and Minerals

RE:
3800 (9310) AT
AMC358238, AMC371901, AMC396065
AMC399764, AMC402441

RECEIVED
BLM AZ STATE OFFICE
2012 APR 16 A 10:49
PHOENIX, ARIZONA

This letter is in response to correspondence I received dated March 19th, 2012 requesting additional information regarding mining claims owned by myself and other individuals I know.

I jointly own the mineral rights to seven mining claims (AMC399764, AMC402441-AMC402446) with Elwin Gardner and Brian MacLeod. I also individually own one additional mining claim (AMC). None of these eight claims have been assigned to any third-party at the present time. Other than these eight specified claims, I do not own wholly or in part any other mining claims, nor do I have an implied or explicit controlling interest in any other mining claims. Thus, as an unmarried United States citizen above twenty-one years of age with ownership rights of ten or fewer mining claims, I believe I meet the qualifications of the small miner exemption in accordance with current regulations. Even though I co-own a company (i.e., Revolution Mining), I assert that this company is a separate legal entity from myself possessing separate legal rights and responsibilities.

If for some reason the BLM finds that I do not qualify for the small miner exemption, I respectfully request in writing a clear indication of the material facts of your findings disqualifying me for the small miner exemption so that I may respond legally.

Regards,

Kathryn Forester

Kathryn Forester
Signature of Kathryn Forester

April 13, 2012
Date

State of Arizona, County of Maricopa


Mayra A. Jurado
Printed Name of Notary Public

Mayra A. Jurado
Signature of Notary Public

4.13.12
Date

9.7.15

My Commission Expires



April 11th, 2012

Bureau of Land Management
Arizona State Office
One North Central Avenue, Suite 800
Phoenix, Arizona 85004-4427
Attention: Rebecca Heick

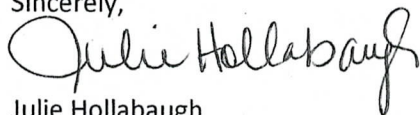
RE:
3800 (9310) AT
AMC358238, AMC371901, AMC396065
AMC399764, AMC402441

My name is Julie Hollabaugh, and I reside at 4113 Parkview Court, Bedford, Texas 76021. I am a U.S. citizen, older than twenty-one years of age. My husband David knows Travis Gardner through gaming industry contacts. I am the sole claim holder of 5 claims (AMC396065 - 396069). I have no other additional mining claims. In addition, there are no agreements with any other third parties regarding these mining claims, nor do I hold any interest in any other mining claims.


I do have a minority interest in Revolution Mining, LLC, which is a research company that is currently developing an extraction process for a specific ore body related to these claims.

If you have any other questions, please let me know in writing as soon as possible.

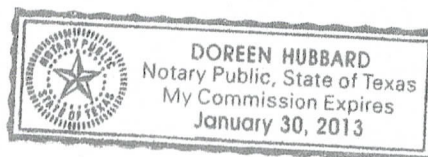
Sincerely,




Julie Hollabaugh



Notary Public (printed)





Notary Public (signature)

4/11/12

Date

RECEIVED
BLM AZ STATE OFFICE
2012 APR 18 PM 2:14
PHOENIX, ARIZONA

4/17/2012

Bureau of Land Management
Arizona State Office
One North Central Avenue, Suite 800
Phoenix, Arizona 85004-4427
Attn: Rebecca Heick, Group Administrator, Lands and Minerals

RE:
3800 (9310) AT
AMC358238, AMC371901, AMC396065
AMC399764, AMC402441

My name is Travis E Gardner. I currently live at 4851 W. Sunrise Drive, Laveen, Arizona 85339, living with my father, Elwin F Gardner, as well as Kathryn Forester who is a roommate. At the present time I am in Texas visiting family, and I plan to return to Arizona in May. I am currently 25 years old and I run a video game website called LoudMouthedGamers.com out of my home. I own the mining claims Armadillo 1-10 (AMC371901 - AMC371910). These claims are fully owned by me, and no one but me has any claim or interest in them. In addition, I have no ownership interest or management responsibilities for the company Revolution Mining LLC.

If there any more questions regarding this matter please let me know. I appreciate your time and I hope you have a great day.



Travis Gardner's Signature

4-17-2012

Date

State of Texas, County of HARRIS

IRFAN KHAN

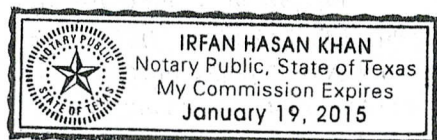
Name of Notary



Notary Signature

4/17/2012

Date



RECEIVED
BLM AZ STATE OFFICE
2012 APR 20 PM 1:52
PHOENIX, ARIZONA

NOTICE!!

These documents have been scanned!

Do not place un-scanned documents beneath this notice!

Do not remove this notice from this file!

GPO Jacket No. 560-102
Print Order 61540
Rise Business Services, LLC
Job=AZ15 5/17/2019



Box Number= AZ15064



Claim Begin-End: AMC402441-AMC402446

3 Transfers



AZ15064-10

AMC402279-AMC402705

**NO
DOCUMENTS
FOUND**

NO DOCUMENTS FOUND
NO DOCUMENTS FOUND

NOTICE!!

These documents have been scanned!

Do not place un-scanned documents beneath this notice!

Do not remove this notice from this file!

GPO Jacket No. 560-102
Print Order 61540
Rise Business Services, LLC
Job=AZ15 5/17/2019



Box Number= AZ15064



Claim Begin-End: AMC402441-AMC402446

4 Miscellaneous



AZ15064-10

AMC402279-AMC402705

**NO
DOCUMENTS
FOUND**

NO DOCUMENTS FOUND
NO DOCUMENTS FOUND

NOTICE!!

These documents have been scanned!

Do not place un-scanned documents beneath this notice!

Do not remove this notice from this file!

GPO Jacket No. 560-102
Print Order 61540
Rise Business Services, LLC
Job=AZ15 5/17/2019



Box Number= AZ15064



Claim Begin-End: AMC402441-AMC402446

5 Annual Filings



AZ15064-10

AMC402279-AMC402705

DEPARTMENT OF THE INTERIOR
BUREAU OF LAND MANAGEMENT
MINING CLAIMS

Run Date/Time: 9/11/2018

MC Maintenance Fees Paid Through the BLM Pay Portal
(by Date Paid)

Page 711 Of 723

CBS Receipt: 4255876

Printed For Lead File # **AMC402441**

Agency Tracking ID: 1536067285

Assessment Year: 2019

Paid On: 9/4/2018

Number of BLM Serial Nr: 7

Total Amount Paid: \$1,085.00

Claim Name	BLM Serial No	Lead File No	Amount Paid
NEW GOLD SPOT NO. 1	AMC399764	AMC399764	\$155.00
NEW GOLD SPOT #2	AMC402441	AMC402441	\$155.00
NEW GOLD SPOT #5	AMC402442	AMC402441	\$155.00
NEW GOLD SPOT #6	AMC402443	AMC402441	\$155.00
NEW GOLD SPOT #13	AMC402444	AMC402441	\$155.00
NEW GOLD SPOT #14	AMC402445	AMC402441	\$155.00
NEW GOLD SPOT #24	AMC402446	AMC402441	\$155.00

United States Department of the Interior**Bureau of Land Management**

BUSINESS & SUPPORT SVCS DIV

ONE N CENTRAL AVE SUITE 800

PHOENIX, AZ 85004 -4427

Phone: 602-417-9200

Receipt

No:

4255876

Transaction #: 4371419**Date of Transaction:** 09/04/2018**CUSTOMER:**

BRIAN D MACLEOD
17074 26TH AVE NE
LAKE FOREST PARK, WA 98155 US

LINE #	QTY	DESCRIPTION	REMARKS	UNIT PRICE	TOTAL
1	1.00	LOCATABLE MINERALS / MINING CLAIMS-NOT NEW-UNADJUD, ONE AUTH NO. ONLY / MINING CLAIM MONEY RECEIVED CASES: AMC399764/\$1085.00		- n/a -	1085.00
TOTAL:					\$1,085.00

PAYMENT INFORMATION

NOTE: Items will appear on credit card statement as "BLM O Mining Claim".

1	AMOUNT:	1085.00	POSTMARKED:	N/A
	TYPE:	CREDIT CARD	RECEIVED:	09/04/2018
	NAME:	BRIAN D MACLEOD 17074 26TH AVE NE LAKE FOREST PARK WA 98155 US		
	CARD NO:	XXXXXXXXXXXX7304	AUTH CODE:	061855
	NAME ON CARD:	BRIAN D MACLEOD		
	SIGNATURE:			

REMARKS

This receipt was generated by the automated BLM Collections and Billing System and is a paper representation of a portion of the official electronic record contained therein.

Run Date: 09/05/17

Run Time: 02:33 PM

**DEPARTMENT OF THE INTERIOR
BUREAU OF LAND MANAGEMENT
MINING CLAIMS**

MC Maintenance Fees Paid Through the BLM Pay Portal

CBS Receipt: 3966842

Printed For Lead File # AMC402441

Agency Tracking ID: 1504150148

Assessment Year: 2018

Number of BLM Serial Nr: 2

Paid On: 08/30/2017

Total Amount Paid: \$310.00

Claim Name	BLM Serial No	Lead File No	Amount Paid
NEW GOLD SPOT #14	AMC402445	AMC402441	\$155.00
NEW GOLD SPOT #24	AMC402446	AMC402441	\$155.00

United States Department of the Interior
Bureau of Land Management
 BUSINESS & SUPPORT SVCS DIV
 ONE N CENTRAL AVE SUITE 800
 PHOENIX, AZ 85004 -4427
 Phone: 602-417-9200

Receipt

No: 3966842

Transaction #: 4076726	
Date of Transaction: 08/30/2017	
CUSTOMER:	
	BRIAN D MACLEOD 22911 23RD PL S DES MOINES, WA 98198 US

LINE #	QTY	DESCRIPTION	REMARKS	UNIT PRICE	TOTAL
1	1.00	LOCATABLE MINERALS / MINING CLAIMS- NOT NEW-UNADJUD, ONE AUTH NO. ONLY / MINING CLAIM MONEY RECEIVED CASES: AMC402445/\$310.00		- n/a -	310.00
TOTAL:					\$310.00

PAYMENT INFORMATION				
NOTE: Items will appear on credit card statement as "BLM O Mining Claim".				
1	AMOUNT:	310.00	POSTMARKED:	N/A
	TYPE:	CREDIT CARD	RECEIVED:	08/30/2017
	NAME:	BRIAN D MACLEOD 22911 23RD PL S DES MOINES WA 98198 US		
	CARD NO:	XXXXXXXXXXXX4903	AUTH CODE:	203014
	NAME ON CARD:	BRIAN D MACLEOD		
	EXPIRES:	03/2021		
	SIGNATURE:			

REMARKS

This receipt was generated by the automated BLM Collections and Billing System and is a paper representation of a portion of the official electronic record contained therein.

Run Date: 09/05/17

Run Time: 02:33 PM

**DEPARTMENT OF THE INTERIOR
BUREAU OF LAND MANAGEMENT
MINING CLAIMS**

MC Maintenance Fees Paid Through the BLM Pay Portal

CBS Receipt: 3966693

Printed For Lead File # AMC402441

Agency Tracking ID: 1504149934

Assessment Year: 2018

Number of BLM Serial Nr: 2

Paid On: 08/30/2017

Total Amount Paid: \$310.00

Claim Name	BLM Serial No	Lead File No	Amount Paid
NEW GOLD SPOT #6	AMC402443	AMC402441	\$155.00
NEW GOLD SPOT #13	AMC402444	AMC402441	\$155.00

United States Department of the Interior
Bureau of Land Management
BUSINESS & SUPPORT SVCS DIV
ONE N CENTRAL AVE SUITE 800
PHOENIX, AZ 85004 -4427
Phone: 602-417-9200

Receipt

No: 3966693

Transaction #: 4076577

Date of Transaction: 08/30/2017

CUSTOMER:

KATHRYN N FORESTER
22911 23RD PL S
DES MOINES, WA 98198 US

LINE #	QTY	DESCRIPTION	REMARKS	UNIT PRICE	TOTAL
1	1.00	LOCATABLE MINERALS / MINING CLAIMS- NOT NEW-UNADJUD, ONE AUTH NO. ONLY / MINING CLAIM MONEY RECEIVED CASES: AMC402444/\$310.00		- n/a -	310.00
TOTAL:					\$310.00

PAYMENT INFORMATION				
NOTE: Items will appear on credit card statement as "BLM O Mining Claim".				
1	AMOUNT:	310.00	POSTMARKED:	N/A
	TYPE:	CREDIT CARD	RECEIVED:	08/30/2017
	NAME:	KATHRYN N FORESTER 22911 23RD PL S DES MOINES WA 98198 US		
	CARD NO:	XXXXXXXXXXXX4266	AUTH CODE:	T9180Z
	NAME ON CARD:	KATHRYN N FORESTER		
	EXPIRES:	04/2020		
	SIGNATURE:			

REMARKS

This receipt was generated by the automated BLM Collections and Billing System and is a paper representation of a portion of the official electronic record contained therein.

Run Date: 08/28/17

Run Time: 12:44 PM

**DEPARTMENT OF THE INTERIOR
BUREAU OF LAND MANAGEMENT
MINING CLAIMS**

MC Maintenance Fees Paid Through the BLM Pay Portal

CBS Receipt: 3953914

Printed For Lead File # AMC402441

Agency Tracking ID: 1503509560

Assessment Year: 2018

Number of BLM Serial Nr: 1

Paid On: 08/23/2017

Total Amount Paid: \$155.00

Claim Name	BLM Serial No	Lead File No	Amount Paid
NEW GOLD SPOT #5	AMC402442	AMC402441	\$155.00

United States Department of the Interior
Bureau of Land Management
 BUSINESS & SUPPORT SVCS DIV
 ONE N CENTRAL AVE SUITE 800
 PHOENIX, AZ 85004 -4427
 Phone: 602-417-9200

Receipt

No: 3953914

Transaction #: 4063661	
Date of Transaction: 08/23/2017	
CUSTOMER:	
	ELWIN F GARDNER 1812 E ST. CATHERINE AVE PHOENIX, AZ 85042 US

LINE #	QTY	DESCRIPTION	REMARKS	UNIT PRICE	TOTAL
1	1.00	LOCATABLE MINERALS / MINING CLAIMS- NOT NEW-UNADJUD, ONE AUTH NO. ONLY / MINING CLAIM MONEY RECEIVED CASES: AMC402442/\$155.00		- n/a -	155.00
TOTAL:					\$155.00

PAYMENT INFORMATION			
NOTE: Items will appear on credit card statement as "BLM O Mining Claim".			
1	AMOUNT:	155.00	POSTMARKED: N/A
	TYPE:	CREDIT CARD	RECEIVED: 08/23/2017
	NAME:	ELWIN F GARDNER 1812 E ST. CATHERINE AVE PHOENIX AZ 85042 US	
	CARD NO:	XXXXXXXXXXXX9897	AUTH CODE: 093413
	NAME ON CARD:	ELWIN F GARDNER	
	EXPIRES:	10/2020	
	SIGNATURE:		

REMARKS

This receipt was generated by the automated BLM Collections and Billing System and is a paper representation of a portion of the official electronic record contained therein.

Run Date: 08/09/17

Run Time: 02:20 PM

**DEPARTMENT OF THE INTERIOR
BUREAU OF LAND MANAGEMENT
MINING CLAIMS**

MC Maintenance Fees Paid Through the BLM Pay Portal

CBS Receipt: 3912467

Printed For Lead File # AMC402441

Agency Tracking ID: 1501466748

Assessment Year: 2018

Number of BLM Serial Nr: 1

Paid On: 07/30/2017

Total Amount Paid: \$155.00

Claim Name	BLM Serial No	Lead File No	Amount Paid
NEW GOLD SPOT #2	AMC402441	AMC402441	\$155.00

United States Department of the Interior
Bureau of Land Management
BUSINESS & SUPPORT SVCS DIV
ONE N CENTRAL AVE SUITE 800
PHOENIX, AZ 85004 -4427
Phone: 602-417-9200

Receipt

No: 3912467

Transaction #: 4021902	
Date of Transaction: 07/30/2017	
CUSTOMER:	
	CHARLOTTE CORBITT 28040 N GRANITE AVE SAN TAN VALLEY, AZ 85143 US

LINE #	QTY	DESCRIPTION	REMARKS	UNIT PRICE	TOTAL
1	1.00	LOCATABLE MINERALS / MINING CLAIMS- NOT NEW-UNADJUD, ONE AUTH NO. ONLY / MINING CLAIM MONEY RECEIVED CASES: AMC402441/\$155.00		- n/a -	155.00
TOTAL:					\$155.00

PAYMENT INFORMATION				
NOTE: Items will appear on credit card statement as "BLM O Mining Claim".				
1	AMOUNT:	155.00	POSTMARKED:	N/A
	TYPE:	CREDIT CARD	RECEIVED:	07/30/2017
	NAME:	CHARLOTTE CORBITT 28040 N GRANITE AVE SAN TAN VALLEY AZ 85143 US		
	CARD NO:	XXXXXXXXXXXX2292	AUTH CODE:	269191
	NAME ON CARD:	CHARLOTTE CORBITT		
	EXPIRES:	10/2017		
	SIGNATURE:			

REMARKS

This receipt was generated by the automated BLM Collections and Billing System and is a paper representation of a portion of the official electronic record contained therein.

Run Date: 09/14/16

Run Time: 01:48 PM

**DEPARTMENT OF THE INTERIOR
BUREAU OF LAND MANAGEMENT
MINING CLAIMS**

MC Maintenance Fees Paid Through the BLM Pay Portal

CBS Receipt: 3647332

Printed For Lead File # **AMC402441**

Agency Tracking ID: 1472577398

Assessment Year: 2017

Number of BLM Serial Nr: 2

Paid On: 08/30/2016

Total Amount Paid: \$310.00

Claim Name	BLM Serial No	Lead File No	Amount Paid
NEW GOLD SPOT #6	AMC402443	AMC402441	\$155.00
NEW GOLD SPOT #13	AMC402444	AMC402441	\$155.00

United States Department of the Interior**Bureau of Land Management**

BUSINESS & SUPPORT SVCS DIV

ONE N CENTRAL AVE SUITE 800

PHOENIX, AZ 85004 -4427

Phone: (602) 417-9200

Receipt

No:

3647332

Transaction #: 3751319**Date of Transaction:** 08/30/2016**CUSTOMER:**

KATHRYN N. FORESTER
22911
DES MOINES, WA 98198 US

LINE #	QTY	DESCRIPTION	REMARKS	UNIT PRICE	TOTAL
1	1.00	LOCATABLE MINERALS / MINING CLAIMS- NOT NEW-UNADJUD, ONE AUTH NO. ONLY / MINING CLAIM MONEY RECEIVED CASES: AMC402444/\$310.00		- n/a -	310.00
TOTAL:					\$310.00

PAYMENT INFORMATION

NOTE: Items will appear on credit card statement as "BLM O Mining Claim".

1	AMOUNT:	310.00	POSTMARKED:	N/A
	TYPE:	CREDIT CARD	RECEIVED:	08/30/2016
	NAME:	KATHRYN N. FORESTER 22911 DES MOINES WA 98198 US		
	CARD NO:	XXXXXXXXXXXX7596	AUTH CODE:	516896
	NAME ON CARD:	KATHRYN N. FORESTER		
	EXPIRES:	09/2018		
	SIGNATURE:			

REMARKS

This receipt was generated by the automated BLM Collections and Billing System and is a paper representation of a portion of the official electronic record contained therein.

Run Date: 09/14/16

Run Time: 01:48 PM

**DEPARTMENT OF THE INTERIOR
BUREAU OF LAND MANAGEMENT
MINING CLAIMS**

MC Maintenance Fees Paid Through the BLM Pay Portal

CBS Receipt: 3647484

Printed For Lead File # **AMC402441**

Agency Tracking ID: 1472604724

Assessment Year: 2017

Number of BLM Serial Nr: 2

Paid On: 08/30/2016

Total Amount Paid: \$310.00

Claim Name	BLM Serial No	Lead File No	Amount Paid
NEW GOLD SPOT #14	AMC402445	AMC402441	\$155.00
NEW GOLD SPOT #24	AMC402446	AMC402441	\$155.00

United States Department of the Interior**Bureau of Land Management**

BUSINESS & SUPPORT SVCS DIV

ONE N CENTRAL AVE SUITE 800

PHOENIX, AZ 85004 -4427

Phone: (602) 417-9200

Receipt

No:

3647484

Transaction #: 3751471**Date of Transaction:** 08/30/2016**CUSTOMER:**

BRIAN D MACLEOD
22911 23RD PL S.
DES MONIES, WA 98198 US

LINE #	QTY	DESCRIPTION	REMARKS	UNIT PRICE	TOTAL
1	1.00	LOCATABLE MINERALS / MINING CLAIMS- NOT NEW-UNADJUD, ONE AUTH NO. ONLY / MINING CLAIM MONEY RECEIVED CASES: AMC402445/\$310.00		- n/a -	310.00
TOTAL:					\$310.00

PAYMENT INFORMATION**NOTE:** Items will appear on credit card statement as "BLM O Mining Claim".

1	AMOUNT:	310.00	POSTMARKED:	N/A
	TYPE:	CREDIT CARD	RECEIVED:	08/30/2016
	NAME:	BRIAN D MACLEOD 22911 23RD PL S. DES MONIES WA 98198 US		
	CARD NO:	XXXXXXXXXXXX5206	AUTH CODE:	175340
	NAME ON CARD:	BRIAN D MACLEOD		
	EXPIRES:	07/2018		
	SIGNATURE:			

REMARKS

This receipt was generated by the automated BLM Collections and Billing System and is a paper representation of a portion of the official electronic record contained therein.

Run Date: 09/09/16

Run Time: 05:54 AM

**DEPARTMENT OF THE INTERIOR
BUREAU OF LAND MANAGEMENT
MINING CLAIMS**

MC Maintenance Fees Paid Through the BLM Pay Portal

CBS Receipt: 3638896

Printed For Lead File # **AMC402441**

Agency Tracking ID: 1471968717

Assessment Year: 2017

Number of BLM Serial Nr: 1

Paid On: 08/23/2016

Total Amount Paid: \$155.00

Claim Name	BLM Serial No	Lead File No	Amount Paid
NEW GOLD SPOT #5	AMC402442	AMC402441	\$155.00

United States Department of the Interior
Bureau of Land Management
BUSINESS & SUPPORT SVCS DIV
ONE N CENTRAL AVE SUITE 800
PHOENIX, AZ 85004 -4427
Phone: (602) 417-9200

Receipt

No: 3638896

Transaction #: 3742811	
Date of Transaction: 08/23/2016	
CUSTOMER:	
	CHARLOTTE CORBITT 28040 N GRANITE AVE SAN TAN VALLEY, AZ 85143 US

LINE #	QTY	DESCRIPTION	REMARKS	UNIT PRICE	TOTAL
1	1.00	LOCATABLE MINERALS / MINING CLAIMS- NOT NEW-UNADJUD, ONE AUTH NO. ONLY / MINING CLAIM MONEY RECEIVED CASES: AMC402442/\$155.00		- n/a -	155.00
TOTAL:					\$155.00

PAYMENT INFORMATION			
NOTE: Items will appear on credit card statement as "BLM O Mining Claim".			
1	AMOUNT:	155.00	POSTMARKED: N/A
	TYPE:	CREDIT CARD	RECEIVED: 08/23/2016
	NAME:	CHARLOTTE CORBITT 28040 N GRANITE AVE SAN TAN VALLEY AZ 85143 US	
	CARD NO:	XXXXXXXXXXXX2292	AUTH CODE: 801295
	NAME ON CARD:	CHARLOTTE CORBITT	
	EXPIRES:	10/2017	
	SIGNATURE:		

REMARKS

This receipt was generated by the automated BLM Collections and Billing System and is a paper representation of a portion of the official electronic record contained therein.

Run Date: 09/08/16

Run Time: 12:27 PM

**DEPARTMENT OF THE INTERIOR
BUREAU OF LAND MANAGEMENT
MINING CLAIMS**

MC Maintenance Fees Paid Through the BLM Pay Portal

CBS Receipt: 3637864

Printed For Lead File # **AMC402441**

Agency Tracking ID: 1471913552

Assessment Year: 2017

Number of BLM Serial Nr: 1

Paid On: 08/22/2016

Total Amount Paid: \$155.00

Claim Name	BLM Serial No	Lead File No	Amount Paid
NEW GOLD SPOT #2	AMC402441	AMC402441	\$155.00

United States Department of the Interior
Bureau of Land Management
BUSINESS & SUPPORT SVCS DIV
ONE N CENTRAL AVE SUITE 800
PHOENIX, AZ 85004 -4427
Phone: (602) 417-9200

Receipt

No: 3637864

Transaction #: 3741750	
Date of Transaction: 08/22/2016	
CUSTOMER:	
	ELWIN F GARDNER 4851 W SUNRISE DR LAVEEN, AZ 85339 US

LINE #	QTY	DESCRIPTION	REMARKS	UNIT PRICE	TOTAL
1	1.00	LOCATABLE MINERALS / MINING CLAIMS- NOT NEW-UNADJUD, ONE AUTH NO. ONLY / MINING CLAIM MONEY RECEIVED CASES: AMC402441/\$155.00		- n/a -	155.00
TOTAL:					\$155.00

PAYMENT INFORMATION				
NOTE: Items will appear on credit card statement as "BLM O Mining Claim".				
1	AMOUNT:	155.00	POSTMARKED:	N/A
	TYPE:	CREDIT CARD	RECEIVED:	08/22/2016
	NAME:	ELWIN F GARDNER 4851 W SUNRISE DR LAVEEN AZ 85339 US		
	CARD NO:	XXXXXXXXXXXX7445	AUTH CODE:	015320
	NAME ON CARD:	ELWIN F GARDNER		
	EXPIRES:	01/2019		
	SIGNATURE:			

REMARKS

This receipt was generated by the automated BLM Collections and Billing System and is a paper representation of a portion of the official electronic record contained therein.

Run Date: 09/08/15

Run Time: 09:20 AM

**DEPARTMENT OF THE INTERIOR
BUREAU OF LAND MANAGEMENT
MINING CLAIMS**

MC Maintenance Fees Paid Through the BLM Pay Portal

CBS Receipt: 3382778

Printed For Lead File # AMC402441

Agency Tracking ID: 1440993941

Assessment Year: 2016

Number of BLM Serial Nr: 2

Paid On: 08/30/2015

Total Amount Paid: \$310.00

Claim Name	BLM Serial No	Lead File No	Amount Paid
NEW GOLD SPOT #6	AMC402443	AMC402441	\$155.00
NEW GOLD SPOT #13	AMC402444	AMC402441	\$155.00

United States Department of the Interior
Bureau of Land Management
BUSINESS & SUPPORT SVCS DIV
ONE N CENTRAL AVE SUITE 800
PHOENIX, AZ 85004 -4427
Phone: (602) 417-9200

Receipt

No: 3382778

Transaction #: 3481091	
Date of Transaction: 08/31/2015	
CUSTOMER:	
	BRIAN MACLEOD PO BOX 28563 SEATTLE, WA 98118 US

LINE #	QTY	DESCRIPTION	REMARKS	UNIT PRICE	TOTAL
1	1.00	LOCATABLE MINERALS / MINING CLAIMS- NOT NEW-UNADJUD, ONE AUTH NO. ONLY / MINING CLAIM MONEY RECEIVED CASES: AMC402444/\$310.00		- n/a -	310.00
TOTAL:					\$310.00

PAYMENT INFORMATION				
NOTE: Items will appear on credit card statement as "BLM O Mining Claim".				
1	AMOUNT:	310.00	POSTMARKED:	N/A
	TYPE:	CREDIT CARD	RECEIVED:	08/31/2015
	NAME:	BRIAN MACLEOD PO BOX 28563 SEATTLE WA 98118 US		
	CARD NO:	XXXXXXXXXXXX1138	AUTH CODE:	030147
	NAME ON CARD:	BRIAN MACLEOD		
	EXPIRES:	09/2017		
	SIGNATURE:			

REMARKS

This receipt was generated by the automated BLM Collections and Billing System and is a paper representation of a portion of the official electronic record contained therein.

Run Date: 09/08/15

Run Time: 09:20 AM

**DEPARTMENT OF THE INTERIOR
BUREAU OF LAND MANAGEMENT
MINING CLAIMS**

MC Maintenance Fees Paid Through the BLM Pay Portal

CBS Receipt: 3382666

Printed For Lead File # **AMC402441**

Agency Tracking ID: 1440994127

Assessment Year: 2016

Number of BLM Serial Nr: 2

Paid On: 08/30/2015

Total Amount Paid: \$310.00

Claim Name	BLM Serial No	Lead File No	Amount Paid
NEW GOLD SPOT #14	AMC402445	AMC402441	\$155.00
NEW GOLD SPOT #24	AMC402446	AMC402441	\$155.00

United States Department of the Interior
Bureau of Land Management
BUSINESS & SUPPORT SVCS DIV
ONE N CENTRAL AVE SUITE 800
PHOENIX, AZ 85004 -4427
Phone: (602) 417-9200

Receipt

No: 3382666

Transaction #: 3480982	
Date of Transaction: 08/31/2015	
CUSTOMER:	
	KATHRYN N. FORESTER PO BOX 28563 SEATTLE, WA 98118 US

LINE #	QTY	DESCRIPTION	REMARKS	UNIT PRICE	TOTAL
1	1.00	LOCATABLE MINERALS / MINING CLAIMS- NOT NEW-UNADJUD, ONE AUTH NO. ONLY / MINING CLAIM MONEY RECEIVED CASES: AMC402446/\$310.00		- n/a -	310.00
TOTAL:					\$310.00

PAYMENT INFORMATION				
NOTE: Items will appear on credit card statement as "BLM O Mining Claim".				
1	AMOUNT:	310.00	POSTMARKED:	N/A
	TYPE:	CREDIT CARD	RECEIVED:	08/31/2015
	NAME:	KATHRYN N. FORESTER PO BOX 28563 SEATTLE WA 98118 US		
	CARD NO:	XXXXXXXXXXXX5291	AUTH CODE:	693811
	NAME ON CARD:	KATHRYN N. FORESTER		
	EXPIRES:	07/2018		
	SIGNATURE:			

REMARKS

This receipt was generated by the automated BLM Collections and Billing System and is a paper representation of a portion of the official electronic record contained therein.

Run Date: 08/27/15

Run Time: 08:15 AM

**DEPARTMENT OF THE INTERIOR
BUREAU OF LAND MANAGEMENT
MINING CLAIMS**

MC Maintenance Fees Paid Through the BLM Pay Portal

CBS Receipt: 3373845

Printed For Lead File # AMC402441

Agency Tracking ID: 1440177987

Assessment Year: 2016

Number of BLM Serial Nr: 1

Paid On: 08/21/2015

Total Amount Paid: \$155.00

Claim Name	BLM Serial No	Lead File No	Amount Paid
NEW GOLD SPOT #2	AMC402441	AMC402441	\$155.00

United States Department of the Interior
Bureau of Land Management
BUSINESS & SUPPORT SVCS DIV
ONE N CENTRAL AVE SUITE 800
PHOENIX, AZ 85004 -4427
Phone: (602) 417-9200

Receipt

No: 3373845

Transaction #: 3472043	
Date of Transaction: 08/21/2015	
CUSTOMER:	
	GLEND A BROWN 1526 E GALVESTON ST GILBERT, AZ 85295 US

LINE #	QTY	DESCRIPTION	REMARKS	UNIT PRICE	TOTAL
1	1.00	LOCATABLE MINERALS / MINING CLAIMS- NOT NEW-UNADJUD, ONE AUTH NO. ONLY / MINING CLAIM MONEY RECEIVED CASES: AMC402441/\$155.00		- n/a -	155.00
TOTAL:					\$155.00

PAYMENT INFORMATION				
NOTE: Items will appear on credit card statement as "BLM O Mining Claim".				
1	AMOUNT:	155.00	POSTMARKED:	N/A
	TYPE:	CREDIT CARD	RECEIVED:	08/21/2015
	NAME:	GLEND A BROWN 1526 E GALVESTON ST GILBERT AZ 85295 US		
	CARD NO:	XXXXXXXXXXXX5014	AUTH CODE:	07433D
	NAME ON CARD:	GLEND A BROWN		
	EXPIRES:	06/2018		
	SIGNATURE:			

REMARKS

This receipt was generated by the automated BLM Collections and Billing System and is a paper representation of a portion of the official electronic record contained therein.

Run Date: 08/27/15

Run Time: 08:15 AM

**DEPARTMENT OF THE INTERIOR
BUREAU OF LAND MANAGEMENT
MINING CLAIMS**

MC Maintenance Fees Paid Through the BLM Pay Portal

CBS Receipt: 3375745

Printed For Lead File # AMC402441

Agency Tracking ID: 1440451636

Assessment Year: 2016

Number of BLM Serial Nr: 1

Paid On: 08/24/2015

Total Amount Paid: \$155.00

Claim Name	BLM Serial No	Lead File No	Amount Paid
NEW GOLD SPOT #5	AMC402442	AMC402441	\$155.00

United States Department of the Interior
Bureau of Land Management
BUSINESS & SUPPORT SVCS DIV
ONE N CENTRAL AVE SUITE 800
PHOENIX, AZ 85004 -4427
Phone: (602) 417-9200

Receipt

No: 3375745

Transaction #: 3473973	
Date of Transaction: 08/24/2015	
CUSTOMER:	
	ELWIN F GARDNER 4851 W SUNRISE DR LAVEEN, AZ 85339 US

LINE #	QTY	DESCRIPTION	REMARKS	UNIT PRICE	TOTAL
1	1.00	LOCATABLE MINERALS / MINING CLAIMS- NOT NEW-UNADJUD, ONE AUTH NO. ONLY / MINING CLAIM MONEY RECEIVED CASES: AMC402442/\$155.00		- n/a -	155.00
TOTAL:					\$155.00

PAYMENT INFORMATION				
NOTE: Items will appear on credit card statement as "BLM O Mining Claim".				
1	AMOUNT:	155.00	POSTMARKED:	N/A
	TYPE:	CREDIT CARD	RECEIVED:	08/24/2015
	NAME:	ELWIN F GARDNER 4851 W SUNRISE DR LAVEEN AZ 85339 US		
	CARD NO:	XXXXXXXXXXXX9668	AUTH CODE:	052917
	NAME ON CARD:	ELWIN F GARDNER		
	EXPIRES:	02/2018		
	SIGNATURE:			

REMARKS

This receipt was generated by the automated BLM Collections and Billing System and is a paper representation of a portion of the official electronic record contained therein.

UNITED STATES
DEPARTMENT OF THE INTERIOR
BUREAU OF LAND MANAGEMENT

AFFIDAVIT OF ANNUAL ASSESSMENT WORK

358238
FORM APPROVED
OMB NO.: 1004-0114
Expires: October 31, 2016

399764

402441

WHEN RECORDED, MAIL DOCUMENT TO:

NAME: Elwin Gardner

ADDRESS: 4851 W. Sunrise Drive

CITY, STATE, ZIP: Laveen, AZ 85339

FOR COUNTY RECORDER'S USE

No. of Claims ¹ _____

x \$10/claim

Total due BLM \$ ¹⁰ CC

TO ALL WHOM IT MAY CONCERN:

Rec. 3198683 eg

1. The undersigned certifies that at least \$100 per claim was expended for development, labor and improvements, or equivalent value added, as the annual assessment work for the assessment year ending September 1, 2014 for the following contiguous unpatented mining claim(s), located in the County of Maricopa _____, in the State of Arizona _____.

BLM Serial No.	Name of Claim	Tp Rg Sec Mer				County Recordation Book and Page No.	Date
		Example: 13N 5E 14 MDM					
AMC358238	Alex No. 9	4S	5W	4, 9	14	20031330337	09/23/2003

RECEIVED
AZ STATE OFFICE
2014 DEC 29 P 2:37
PHOENIX, ARIZONA

(Continued on page 2)

ENTERED
DEC 30 2014
BY: *Ramon*

2. Type of labor and improvements (specify what was done and give the total value for that labor and improvement to show at least \$100 for each claim). If a geological, geochemical, or geophysical survey was performed, as per 30 U.S.C. 28-1, reference the title of the report of survey, give cost and date of the survey and report, and indicate it was filed with the County Recorder:

Description of Work Performed	Value of Work Performed	Date Work Was Performed
geochemical work over 6 months	\$10,000	Feb. - July 2014
(ongoing results communicated verbally prior to death of Mr. Hoffman;		
no report generated due to illness & death of primary person who was		
responsible for doing work; Mr. Hoffman passed away in September 2014)		

3. Name and mailing address of each person who performed the labor and improvements:

Name (please print)

Current Mailing Address (please print)

John Hoffman (now deceased)

PO Box 211, Laveen, AZ 85339 (previous address)

4. Name and mailing address of each person who holds and claims the subject mining claim(s) for the valuable minerals contained therein. Be sure to indicate if there is a change of address:

Name (please print)

Current Mailing Address (please print)

Elwin Gardner

4851 W. Sunrise Drive, Laveen, AZ 85339

5. The undersigned testifies that on the date of August 25, 2010, all monuments required by law were erected upon the subject claim(s), and all notices required by law were posted on the subject claim(s) or copies thereof were in place, and at said date, each corner monument bore or contained

RECEIVED
 AZ STATE OFFICE
 4814 DEC 29 PM 2:37
 PHOENIX, ARIZONA

markings sufficient to appropriately designate the corner of the claim to which it pertains and the name of the claim(s).

I hereby certify under penalty of perjury under the laws of the State of Arizona that the foregoing statements are true and correct:

[Signature]
(Signature of person responsible for above statement)

Date: 29 Dec 2014

Title 18 U.S.C. 1001 and 43 U.S.C. 1212 make it a crime for any person knowingly and willfully to make to any department or agency of the United States any false, fictitious or fraudulent statements or representations as to any matter within its jurisdiction.

Notary Block


SUBSCRIBED AND SWORN TO before me, this 29th day of December 20 14

By: [Signature]

(Signature of Affiant)

Title: [Signature]

My Commission Expires: February 28, 2017



INSTRUCTIONS

1. This is an optional form that may be used to satisfy the requirements for the Bureau of Land Management (BLM) under the provisions of 43 U.S.C. §1744 and 30 U.S.C. §28-28d and the regulations thereunder (43 CFR part 3835). Since local and State laws may vary, you should contact your local and State agencies where the claims are located to ensure all applicable laws and requirements are satisfied.
2. The claimant(s) must fill in the date in paragraph 1 for the applicable assessment year and the county and state where the claims are located.
3. All claim names, BLM serial numbers, legal descriptions, and original county recording information must be listed for the claims pertaining to this assessment notice.
4. The claimant(s) must complete paragraph 2 listing all labor or improvements which was performed on or did benefit the subject mining claims. The value and date of the labor or improvements must also be listed. The total amount of labor or improvements can be listed, but the total expenditure must equal at least \$100 for each claim.
5. The names and current mailing addresses of the person(s) performing the labor shall be listed in paragraph 3.
6. The name and current mailing address of each owner (claimant) of the claims shall be listed in paragraph 4. The mailing address shall be the owner's address and not the address of an agent or anyone representing the claimant. Be sure to note if there has been a change of address.
7. Paragraph 5 shall be completed to show the date it was verified that all monuments required by law were properly erected, all notices were posted, and that corners were appropriately designated for all claims listed.
8. An exact legible reproduction or duplicate (other than microfilm or other electronic media) of this affidavit or another type of affidavit of assessment work that you file or will file in the county where each claim is located, must be filed with the BLM on or before December 30 of the calendar year in which the assessment year ends. For mill or tunnel sites, a separate notice of intent to hold must be filed with the BLM on or before December 30. Requirements for filing a notice of intent to hold can be found at 43 CFR 3835.33.
9. A processing fee of \$10 for each claim listed must be remitted to the BLM along with this or any other affidavit of assessment work.

(Continued on page 4)

RECEIVED
ARIZONA STATE OFFICE
2014 DEC 29 P 2:37

(Form 3830-4, page 3)

UNITED STATES
DEPARTMENT OF THE INTERIOR
BUREAU OF LAND MANAGEMENT

FORM APPROVED
OMB NO.: 1004-0114
Expires: October 31, 2016

AFFIDAVIT OF ANNUAL ASSESSMENT WORK

WHEN RECORDED, MAIL DOCUMENT TO:

NAME: Elwin Gardner

ADDRESS: 4851 W. Sunrise Dr

CITY, STATE, ZIP: Laveen, AZ 85339

FOR COUNTY RECORDER'S USE

No. of Claims ⁷

x \$10/claim

Total due BLM \$ ⁷⁰ CC

Rec. 3198683 E

TO ALL WHOM IT MAY CONCERN:

1. The undersigned certifies that at least \$100 per claim was expended for development, labor and improvements, or equivalent value added, as the annual assessment work for the assessment year ending September 1, 2014 for the following contiguous unpatented mining claim(s), located in the County of Maricopa, in the State of Arizona.

BLM Serial No.	Name of Claim	Tp Rg Sec Mer				County Recordation Book and Page No.	Date
		Example: 13N 5E 14 MDM					
AMC399764	New Gold Spot No. 1	1N	4W	11	14	20090822288	09/03/2009
AMC402441	New Gold Spot No. 2	1N	4W	11,12	14	20100905966	10/18/2010
AMC402442	New Gold Spot No. 5	1N	4W	11	14	20100905967	10/18/2010
AMC402443	New Gold Spot No. 6	1N	4W	11,12	14	20100905968	10/18/2010
AMC402444	New Gold Spot No. 13	1N	4W	11,12	14	20100905969	10/18/2010
AMC402445	New Gold Spot No. 14	1N	4W	11,12	14	20100905970	10/18/2010
AMC402446	New Gold Spot No. 24	1N	4W	13,14	14	20100905971	10/18/2010

(Continued on page 2)

RECEIVED
AZ STATE OFFICE
2014 DEC 29 PM 2:36
PHOENIX, ARIZONA

2. Type of labor and improvements (specify what was done and give the total value for that labor and improvement to show at least \$100 for each claim). If a geological, geochemical, or geophysical survey was performed, as per 30 U.S.C. 28-1, reference the title of the report of survey, give cost and date of the survey and report, and indicate it was filed with the County Recorder:

Description of Work Performed	Value of Work Performed	Date Work Was Performed
manual labor for road repair (28 hrs labor)	\$1400	July 2014
repair of shaft fencing due to vandalism (12 hrs labor + supplies)	\$800	July 2014
repair of shaft fencing due to vandalism (12 hrs labor + supplies)	\$800	December 2013
hauling of trash from claims (4 hrs labor)	\$200	December 2013

3. Name and mailing address of each person who performed the labor and improvements:

Name (please print)

Current Mailing Address (please print)

Elwin Gardner

4851 W. Sunrise Drive, Laveen, AZ 85339

Jack Peskin

5290 E. Apache Trail, Apache Junction, AZ 85119

John Hoffman

now deceased

4. Name and mailing address of each person who holds and claims the subject mining claim(s) for the valuable minerals contained therein. Be sure to indicate if there is a change of address:

Name (please print)

Current Mailing Address (please print)

Elwin F. Gardner

4851 W. Sunrise Drive, Laveen, AZ 85339

Brian D. MacLeod

PO Box 28563, Seattle, WA 98118

Kathryn N. Forester

PO Box 28563, Seattle, WA 98118

RECEIVED
 AZ STATE OFFICE
 2014 DEC 29 P 2:36
 PHOENIX, ARIZONA

5. The undersigned testifies that on the date of October 18, 2010, all monuments required by law were erected upon the subject claim(s), and all notices required by law were posted on the subject claim(s) or copies thereof were in place, and at said date, each corner monument bore or contained

markings sufficient to appropriately designate the corner of the claim to which it pertains and the name of the claim(s).

I hereby certify under penalty of perjury under the laws of the State of Arizona that the foregoing statements are true and correct:

[Signature]
(Signature of person responsible for above statement)

Date:

29 Dec 2014

Title 18 U.S.C. 1001 and 43 U.S.C. 1212 make it a crime for any person knowingly and willfully to make to any department or agency of the United States any false, fictitious or fraudulent statements or representations as to any matter within its jurisdiction.

Notary Block

SUBSCRIBED AND SWORN TO before me, this 29th day of December 20 14

By:

[Signature]
(Signature of Affiant)

Title:

[Signature] NOTARY

My Commission Expires:

FEBRUARY 28, 2017



Hilda Cortes

Notary Public

Maricopa County, Arizona

My Comm. Expires February 28, 2017

INSTRUCTIONS

1. This is an optional form that may be used to satisfy the requirements for the Bureau of Land Management (BLM) under the provisions of 43 U.S.C. §1744 and 30 U.S.C. §28-28d and the regulations thereunder (43 CFR part 3835). Since local and State laws may vary, you should contact your local and State agencies where the claims are located to ensure all applicable laws and requirements are satisfied.
2. The claimant(s) must fill in the date in paragraph 1 for the applicable assessment year and the county and state where the claims are located.
3. All claim names, BLM serial numbers, legal descriptions, and original county recording information must be listed for the claims pertaining to this assessment notice.
4. The claimant(s) must complete paragraph 2 listing all labor or improvements which was performed on or did benefit the subject mining claims. The value and date of the labor or improvements must also be listed. The total amount of labor or improvements can be listed, but the total expenditure must equal at least \$100 for each claim.
5. The names and current mailing addresses of the person(s) performing the labor shall be listed in paragraph 3.
6. The name and current mailing address of each owner (claimant) of the claims shall be listed in paragraph 4. The mailing address shall be the owner's address and not the address of an agent or anyone representing the claimant. Be sure to note if there has been a change of address.
7. Paragraph 5 shall be completed to show the date it was verified that all monuments required by law were properly erected, all notices were posted, and that corners were appropriately designated for all claims listed.
8. An exact legible reproduction or duplicate (other than microfilm or other electronic media) of this affidavit or another type of affidavit of assessment work that you file or will file in the county where each claim is located, must be filed with the BLM on or before December 30 of the calendar year in which the assessment year ends. Requirements for filing a notice of intent to hold can be found at 43 CFR 3835.33.
9. A processing fee of \$10 for each claim listed must be remitted to the BLM along with this or any other affidavit of assessment work.

RECEIVED
MARICOPA COUNTY
STATE OFFICE
2014 DEC 29 P 2:36
Form 3830-4, page 3)

United States Department of the Interior
Bureau of Land Management
 LANDS/RECREATION & PLANNING
 ONE N CENTRAL AVE
 PHOENIX, AZ 85004 -2203
 Phone: 602-417-9200

Receipt

No: 3198683


Transaction #: 3292153	
Date of Transaction: 12/29/2014	
CUSTOMER:	
ELWIN GARDNER 4851 W SUNRISE DR LAVEEN, AZ 85339-7892 US	

LINE #	QTY	DESCRIPTION	REMARKS	UNIT PRICE	TOTAL
1	1.00	LOCATABLE MINERALS / MINING CLAIMS- NOT NEW-UNADJUD, ONE AUTH NO. ONLY / MINING CLAIM MONEY RECEIVED CASES: AMC358238/\$80.00	2014POL (8)	- n/a -	80.00
TOTAL:					\$80.00

PAYMENT INFORMATION			
NOTE: Items will appear on credit card statement as "Bureau of Land Mgmt CO".			
1	AMOUNT:	80.00	POSTMARKED: N/A
	TYPE:	CREDIT CARD	RECEIVED: 12/29/2014
	NAME:	GARDNER, ELWIN 4851 W SUNRISE DR LAVEEN AZ 85339-7892 US	
	CARD NO:	XXXXXXXXXXXX2267	AUTH CODE: 073516
	NAME ON CARD:	ELWIN GARDNER	
	EXPIRES:	08/2017	
	SIGNATURE:		

REMARKS

This receipt was generated by the automated BLM Collections and Billing System and is a paper representation of a portion of the official electronic record contained therein.



• Run Date: 07/28/14

3

Run Time: 08:55 AM

**DEPARTMENT OF THE INTERIOR
BUREAU OF LAND MANAGEMENT
MINING CLAIMS**

AMC402441

MC Maintenance Fees Paid Through the BLM Pay Portal

CBS Receipt: 3079790

Agency Tracking ID: 915869118

Assessment Year: 2015

Paid On : 07/17/2014

Number of BLM Serial Nr: 1

Total Amount Paid: \$155.00

Claim Name	BLM Serial No	Lead File No	Case Type	Amount Paid
NEW GOLD SPOT #2	AMC402441	AMC402441	384101	\$155.00

United States Department of the Interior
Bureau of Land Management
BUSINESS & SUPPORT SVCS DIV
ONE N CENTRAL AVE SUITE 800
PHOENIX, AZ 85004 -4427
Phone: (602) 417-9200

Receipt

No: 3079790

Transaction #: 3171030**Date of Transaction:** 07/17/2014

CUSTOMER:

ELWIN F GARDNER
4851 W SUNRISE DR
LAVEEN, AZ 85339

LINE #	QTY	DESCRIPTION	REMARKS	UNIT PRICE	TOTAL
1	1.00	LOCATABLE MINERALS / MINING CLAIMS- NOT NEW-UNADJUD, ONE AUTH NO. ONLY / MINING CLAIM MONEY RECEIVED CASES: AMC402441/\$155.00		- n/a -	155.00
TOTAL:					\$155.00

PAYMENT INFORMATION

NOTE: Items will appear on credit card statement as "BLM Denver, Colorado".

1	AMOUNT:	155.00	POSTMARKED:	N/A
	TYPE:	CREDIT CARD	RECEIVED:	07/17/2014
	NAME:	ELWIN F GARDNER 4851 W SUNRISE DR LAVEEN AZ 85339		
	CARD NO:	XXXXXXXXXXXX3672	AUTH CODE:	083416
	NAME ON CARD:	ELWIN F GARDNER		
	EXPIRES:	11/2016		
	SIGNATURE:			

REMARKS

This receipt was generated by the automated BLM Collections and Billing System and is a paper representation of a portion of the official electronic record contained therein.

Run Date: 08/20/14

13

Run Time: 03:40 PM

**DEPARTMENT OF THE INTERIOR
BUREAU OF LAND MANAGEMENT
MINING CLAIMS**

MC Maintenance Fees Paid Through the BLM Pay Portal

CBS Receipt: 3101909

Agency Tracking ID: 1278452180

Assessment Year: 2015

Paid On : 08/14/2014

Number of BLM Serial Nr: 1

Total Amount Paid: \$155.00

Claim Name	BLM Serial No	Lead File No	Case Type	Amount Paid
NEW GOLD SPOT #6	AMC402443	AMC402441	384101	\$155.00

United States Department of the Interior
Bureau of Land Management
BUSINESS & SUPPORT SVCS DIV
ONE N CENTRAL AVE SUITE 800
PHOENIX, AZ 85004 -4427
Phone: (602) 417-9200

Receipt

No: 3101909

Transaction #: 3193472	
Date of Transaction: 08/14/2014	
CUSTOMER:	
	ELWIN F GARDNER 4851 W SUNRISE DR LAVEEN, AZ 85339

LINE #	QTY	DESCRIPTION	REMARKS	UNIT PRICE	TOTAL
1	1.00	LOCATABLE MINERALS / MINING CLAIMS- NOT NEW-UNADJUD, ONE AUTH NO. ONLY / MINING CLAIM MONEY RECEIVED CASES: AMC402443/\$155.00		- n/a -	155.00
TOTAL:					\$155.00

PAYMENT INFORMATION			
NOTE: Items will appear on credit card statement as "BLM O Mining Claim".			
1	AMOUNT:	155.00	POSTMARKED: N/A
	TYPE:	CREDIT CARD	RECEIVED: 08/14/2014
	NAME:	ELWIN F GARDNER 4851 W SUNRISE DR LAVEEN AZ 85339	
	CARD NO:	XXXXXXXXXXXX3672	AUTH CODE: 024512
	NAME ON CARD:	ELWIN F GARDNER	
	EXPIRES:	11/2016	
	SIGNATURE:		

REMARKS

This receipt was generated by the automated BLM Collections and Billing System and is a paper representation of a portion of the official electronic record contained therein.

Run Date: 08/07/14

29

Run Time: 09:36 AM

402441

**DEPARTMENT OF THE INTERIOR
BUREAU OF LAND MANAGEMENT
MINING CLAIMS**

MC Maintenance Fees Paid Through the BLM Pay Portal

CBS Receipt: 3094191

Agency Tracking ID: 1701449442

Assessment Year: 2015

Paid On : 08/05/2014

Number of BLM Serial Nr: 1

Total Amount Paid: \$155.00

Claim Name	BLM Serial No	Lead File No	Case Type	Amount Paid
NEW GOLD SPOT #5	AMC402442	AMC402441	384101	\$155.00

United States Department of the Interior
Bureau of Land Management
BUSINESS & SUPPORT SVCS DIV
ONE N CENTRAL AVE SUITE 800
PHOENIX, AZ 85004 -4427
Phone: (602) 417-9200

Receipt

No: 3094191

Transaction #: 3185652	
Date of Transaction: 08/05/2014	
CUSTOMER:	
	ELWIN F GARDNER 4851 W SUNRISE DR LAVEEN, AZ 85339

LINE #	QTY	DESCRIPTION	REMARKS	UNIT PRICE	TOTAL
1	1.00	LOCATABLE MINERALS / MINING CLAIMS- NOT NEW-UNADJUD, ONE AUTH NO. ONLY / MINING CLAIM MONEY RECEIVED CASES: AMC402442/\$155.00		- n/a -	155.00
TOTAL:					\$155.00

PAYMENT INFORMATION				
NOTE: Items will appear on credit card statement as "BLM Denver, Colorado".				
1	AMOUNT:	155.00	POSTMARKED:	N/A
	TYPE:	CREDIT CARD	RECEIVED:	08/05/2014
	NAME:	ELWIN F GARDNER 4851 W SUNRISE DR LAVEEN AZ 85339		
	CARD NO:	XXXXXXXXXXXX3672	AUTH CODE:	033421
	NAME ON CARD:	ELWIN F GARDNER		
	EXPIRES:	11/2016		
	SIGNATURE:			

REMARKS

This receipt was generated by the automated BLM Collections and Billing System and is a paper representation of a portion of the official electronic record contained therein.

Run Date: 08/27/14

7 Run Time: 10:10 AM

**DEPARTMENT OF THE INTERIOR
BUREAU OF LAND MANAGEMENT
MINING CLAIMS**

402441

MC Maintenance Fees Paid Through the BLM Pay Portal

CBS Receipt: 3107395

Agency Tracking ID: 1234026135

Assessment Year: 2015

Paid On : 08/20/2014

Number of BLM Serial Nr: 1

Total Amount Paid: \$155.00

Claim Name	BLM Serial No	Lead File No	Case Type	Amount Paid
NEW GOLD SPOT #13	AMC402444	AMC402441	384101	\$155.00

United States Department of the Interior
Bureau of Land Management
BUSINESS & SUPPORT SVCS DIV
ONE N CENTRAL AVE SUITE 800
PHOENIX, AZ 85004 -4427
Phone: (602) 417-9200

Receipt

No: 3107395

Transaction #: 3199046	
Date of Transaction: 08/20/2014	
CUSTOMER:	
	ELWIN F GARDNER 4851 W SUNRISE DR LAVEEN, AZ 85339

LINE #	QTY	DESCRIPTION	REMARKS	UNIT PRICE	TOTAL
1	1.00	LOCATABLE MINERALS / MINING CLAIMS- NOT NEW-UNADJUD, ONE AUTH NO. ONLY / MINING CLAIM MONEY RECEIVED CASES: AMC402444/\$155.00		- n/a -	155.00
TOTAL:					\$155.00

PAYMENT INFORMATION			
NOTE: Items will appear on credit card statement as "BLM O Mining Claim".			
1	AMOUNT:	155.00	POSTMARKED: N/A
	TYPE:	CREDIT CARD	RECEIVED: 08/20/2014
	NAME:	ELWIN F GARDNER 4851 W SUNRISE DR LAVEEN AZ 85339	
	CARD NO:	XXXXXXXXXXXX3672	AUTH CODE: 085313
	NAME ON CARD:	ELWIN F GARDNER	
	EXPIRES:	11/2016	
	SIGNATURE:		

REMARKS

This receipt was generated by the automated BLM Collections and Billing System and is a paper representation of a portion of the official electronic record contained therein.

United States Department of the Interior
Bureau of Land Management
BUSINESS & SUPPORT SVCS DIV
ONE N CENTRAL AVE SUITE 800
PHOENIX, AZ 85004 -4427
Phone: (602) 417-9200

Receipt

No: 3113456

Transaction #: 3205182	
Date of Transaction: 08/26/2014	
CUSTOMER:	
<div></div>	BRIAN D MACLEOD PO BOX 28563 SEATTLE, WA 98118 <i>AMC 402446</i>

LINE #	QTY	DESCRIPTION	REMARKS	UNIT PRICE	TOTAL
1	1.00	LOCATABLE MINERALS / MINING CLAIMS- NOT NEW-UNADJUD, ONE AUTH NO. ONLY / MINING CLAIM MONEY RECEIVED CASES: AMC402446/\$310.00		- n/a -	310.00
TOTAL:					\$310.00

PAYMENT INFORMATION				
NOTE: Items will appear on credit card statement as "BLM O Mining Claim".				
1	AMOUNT:	310.00	POSTMARKED:	N/A
	TYPE:	CREDIT CARD	RECEIVED:	08/26/2014
	NAME:	BRIAN D MACLEOD PO BOX 28563 SEATTLE WA 98118		
	CARD NO:	XXXXXXXXXXXX8205	AUTH CODE:	130632
	NAME ON CARD:	BRIAN D MACLEOD		
	EXPIRES:	09/2014		
	SIGNATURE:			

REMARKS

This receipt was generated by the automated BLM Collections and Billing System and is a paper representation of a portion of the official electronic record contained therein.

UNITED STATES
DEPARTMENT OF THE INTERIOR
BUREAU OF LAND MANAGEMENT

MAINTENANCE FEE WAIVER CERTIFICATION

SEE INSTRUCTIONS ON PAGE 2

FORM APPROVED
OMB NO. 1004-0114

645

Expires: August 31, 2013

399764

402441

1. This small miner waiver is filed for the assessment year beginning on September 1, 2012 and ending on September 1, 2013.
2. The undersigned and all related parties owned ten or fewer mining claims, mill, or tunnel sites located and maintained on Federal lands in the United States of America on September 1, 2012.
3. The undersigned have performed the assessment work required by law for each mining claim listed prior to filing this waiver and understand that by filing this form, the undersigned must file an affidavit of assessment work with the Bureau of Land Management (BLM) by the December 30th following the filing of this waiver.
4. The undersigned understand that if the assessment work obligation has not yet come due under 30 U.S.C. 28 (for those claims in their first assessment year only), a notice of intent to hold reciting this condition must be recorded by the December 30th following the filing of this waiver.
5. The undersigned understand that mill and tunnel sites may also be listed on this waiver and be waived from payment of the maintenance fee, and that a notice of intent to hold for these sites is required to be filed with the BLM by the December 30th following the filing of this waiver.
6. The undersigned understand and acknowledge that pursuant to 43 U.S.C. 1212 and 18 U.S.C. 1001, the filing or recording of a false, fictitious, or fraudulent document with the BLM may result in a fine of up to \$250,000, a prison term not to exceed five years, or both.
7. The mining claims, mill or tunnel sites for which this waiver from payment of the maintenance fees is requested are:

CLAIM OR SITE NAME	BLM RECORDATION SERIAL NUMBER
1. New Gold Spot No. 1	AMC399764
2. New Gold Spot No. 2	AMC402441
3. New Gold Spot No. 5	AMC402442
4. New Gold Spot No. 6	AMC402443
5. New Gold Spot No. 13	AMC402444
6. New Gold Spot No. 14	AMC402445
7. New Gold Spot No. 24	AMC402446
8.	
9.	
10.	

The owner(s) (claimants) of the above mining claims and sites are:

Elwin F. Gardner

(Owner's Name - Please Print)

4851 W. Sunrise Drive

(Owner's Mailing Address)

Elwin F. Gardner

(Owner's Signature)

Laveen

(City)

AZ

(State)

85339

(Zip Code)

Brian D. MacLeod

(Owner's Name - Please Print)

4210 34th Ave S

(Owner's Mailing Address)

Seattle

(City)

WA

(State)

98118

(Zip Code)

Kathryn Forester

(Owner's Name - Please Print)

4851 W. Sunrise Drive

(Owner's Mailing Address)

Kathryn Forester

(Owner's Signature)

Laveen

(City)

AZ

(State)

85339

(Zip Code)

(Owner's Name - Please Print)

PHOENIX, ARIZONA

(Owner's Signature)

(Owner's Mailing Address)

40 E 30 AUG 30 2012

(City)

(State)

(Zip Code)

(Continued on page 2)

RECEIVED
BLM AZ STATE OFFICE

ENTERED IN COMPUTER
RE 9-20-12

N/L
R2

UNITED STATES
DEPARTMENT OF THE INTERIOR
BUREAU OF LAND MANAGEMENT

MAINTENANCE FEE WAIVER CERTIFICATION

SEE INSTRUCTIONS ON PAGE 2

FORM APPROVED
OMB NO. 1004-0114
Expires: August 31, 2013

645

1. This small miner waiver is filed for the assessment year beginning on September 1, 2012 and ending on September 1, 2013.
2. The undersigned and all related parties owned ten or fewer mining claims, mill, or tunnel sites located and maintained on Federal lands in the United States of America on September 1, 2012.
3. The undersigned have performed the assessment work required by law for each mining claim listed prior to filing this waiver and understand that by filing this form, the undersigned must file an affidavit of assessment work with the Bureau of Land Management (BLM) by the December 30th following the filing of this waiver.
4. The undersigned understand that if the assessment work obligation has not yet come due under 30 U.S.C. 28 (for those claims in their first assessment year only), a notice of intent to hold reciting this condition must be recorded by the December 30th following the filing of this waiver.
5. The undersigned understand that mill and tunnel sites may also be listed on this waiver and be waived from payment of the maintenance fee, and that a notice of intent to hold for these sites is required to be filed with the BLM by the December 30th following the filing of this waiver.
6. The undersigned understand and acknowledge that pursuant to 43 U.S.C. 1212 and 18 U.S.C. 1001, the filing or recording of a false, fictitious, or fraudulent document with the BLM may result in a fine of up to \$250,000, a prison term not to exceed five years, or both.
7. The mining claims, mill or tunnel sites for which this waiver from payment of the maintenance fees is requested are:

CLAIM OR SITE NAME	BLM RECORDATION SERIAL NUMBER
1. New Gold Spot No. 1	AMC399764
2. New Gold Spot No. 2	AMC402441
3. New Gold Spot No. 5	AMC402442
4. New Gold Spot No. 6	AMC402443
5. New Gold Spot No. 13	AMC402444
6. New Gold Spot No. 14	AMC402445
7. New Gold Spot No. 24	AMC402446
8.	
9.	
10.	

The owner(s) (claimants) of the above mining claims and sites are:

Elwin F. Gardner

(Owner's Name - Please Print)

4851 W. Sunrise Drive

(Owner's Mailing Address)

(Owner's Signature)

Laveen

AZ

85339

(City)

(State)

(Zip Code)

Brian D. MacLeod

(Owner's Name - Please Print)

4210 34th Ave S

(Owner's Mailing Address)

(Owner's Signature)

Seattle

WA

98118

(City)

(State)

(Zip Code)

Kathryn Forester

(Owner's Name - Please Print)

4851 W. Sunrise Drive

(Owner's Mailing Address)

(Owner's Signature)

Laveen

AZ

85339

(City)

(State)

(Zip Code)

(Owner's Name - Please Print)

(Owner's Signature)

(Owner's Mailing Address)

(City)

(State)


(Zip Code)

(Continued on page 2)

ENTERED IN COMPUTER

RE 9.20.12

RECEIVED
BLM AZ STATE OFFICE
2012 AUG 31 PM 2:31
PHOENIX, ARIZONA




(Owner's Name - Please Print)	(Owner's Signature)		
(Owner's Mailing Address)	(City)	(State)	(Zip Code)
(Owner's Name - Please Print)	(Owner's Signature)		
(Owner's Mailing Address)	(City)	(State)	(Zip Code)
(Owner's Name - Please Print)	(Owner's Signature)		
(Owner's Mailing Address)	(City)	(State)	(Zip Code)
(Owner's Name - Please Print)	(Owner's Signature)		
(Owner's Mailing Address)	(City)	(State)	(Zip Code)

18 U.S.C. 1001 and 43 U.S.C. 1212 make it a crime for any person knowingly and willfully to make to any department or agency of the United States any false, fictitious or fraudulent statements or representations as to any matter within its jurisdiction.

INSTRUCTIONS

1. This certification is made under the provisions of 43 U.S.C. § 1744 and 30 U.S.C. §28-28k and the regulations thereunder (43 CFR Part 3830).
2. The claimant(s) must fill in the dates in paragraph 1 for the beginning and ending of the assessment year for which this waiver is sought.
3. The claimant(s) must fill in the date in paragraph 2 for the beginning of the assessment year for which this waiver is sought.
4. All claim and site names and BLM serial numbers must be listed for the mining claims, mill sites, and tunnel sites for which the waiver is sought.
5. All owners of the mining claims, mill sites, and tunnel sites and their addresses must be given.
6. This waiver form must be signed by all the claimants or their designated agent, in original form. If an agent is designated, a notarized designation of agent, signed by all of the claimants with proper address given, must be submitted with this waiver.
7. This form must be filed no later than September 1st for the upcoming assessment year in the BLM State Office where the mining claims or sites are recorded, or the waiver cannot be granted by the BLM. (Example: To obtain a waiver for the assessment year 2012, which begins on September 1, 2011, you must qualify for and file for a waiver no later than September 1, 2011, in the proper BLM State Office.)
8. For all mining claims which require assessment work, you must record an affidavit of labor on or before the December 30th immediately following the filing of this waiver. For all other mining claims or sites waived, you must record a notice of intent to hold on or before the December 30th immediately following the filing of this waiver.
9. Mill and tunnel sites may also be listed on this waiver and be waived from payment of the maintenance fee. A notice of intent to hold for these sites is required to be filed by the December 30th following the filing of this waiver.

(Continued on page 3)



NOTICES

The Privacy Act and 43 CFR 2.48(d) require that you be furnished the following information in connection with the information requested by this form.

AUTHORITY: 30 U.S.C. 28f and 43 CFR part 3835 permit collection of the information requested by this form.

PRINCIPAL PURPOSE: The BLM will use the information you provide to verify that the owner(s) (claimants(s)) of a mining claim has/have complied with 30 U.S.C. 28f and 43 CFR part 3835 and is/are entitled to perform assessment work in lieu of paying the maintenance fee for the mining claims listed on this form.

ROUTINE USES: The BLM will only disclose this information in accordance with the provisions at 43 CFR 2.56(b) and (c).

EFFECT OF NOT PROVIDING INFORMATION: Disclosure of the requested information is required by 30 U.S.C. 28f and 43 CFR part 3835 for those claimants qualified to request the small miner waiver allowed. Failure to submit all the requested information or to complete this form will delay the BLM's processing of the form and may preclude the BLM's acceptance of the maintenance fee waiver request, which may result in forfeiture of the mining claim or site by the claimant.

The Paperwork Reduction Act requires us to inform you that:

The BLM collects this information to determine whether or not you are qualified for waiver of maintenance fees.

Submission of the requested information is necessary to obtain or retain a benefit.

You do not have to respond to this or any other Federal agency-sponsored information collection unless it displays a currently valid OMB control number.

BURDEN HOURS STATEMENT: Public reporting burden for this form is estimated to average 20 minutes per response, including the time for reviewing instructions, gathering and maintaining data, and completing and reviewing the form. You may submit comments regarding the burden estimate or any other aspect of this form to: U.S. Department of the Interior, Bureau of Land Management (1004-0114), Bureau Information Collection Clearance Officer (WO-630), Mail Stop 401 LS, 1849 C St., N.W., Washington, D.C. 20240.

RECEIVED
BLM AZ STATE OFFICE
2012 AUG 30 P 3:40
PHOENIX, ARIZONA

When Recorded Return Document to:

Elwin F. Gardner

4851 W. Sunrise Drive

Laveen, AZ 85339

☐ Check here if this is a change of address.

Telephone: (602) 476-9151

E-mail address: heartmp@msn.com

AFFIDAVIT OF PERFORMANCE OF ANNUAL WORK

1. State of Arizona, County of Maricopa ss:

2. I (Name) Kathryn Forester

3. Reside at (Address) 4851 W. Sunrise Drive

City Laveen County Maricopa

State AZ Zip 85339 being duly sworn, depose and say that I am a citizen of the United States, more than eighteen years of age, and that all of the facts set forth in this affidavit, subject to the provisions and penalties of 18 U.S.C. 1001 pertaining to the filing of false, fictitious, or fraudulent statements with the United States, are true and correct according to the best of my knowledge, information and belief.

4. Owner's name and address (If not shown in Items 1-3 above).

5. That I am personally acquainted with the mining claim(s). The work and improvements were made by and at the expense of the owner(s) of said claim(s). Said contiguous group of claims, listed on this document, are situated in the

White Tanks (optional) Mining District; Maricopa County, Arizona.

Line No.	AMC NUMBER	CLAIM/SITE NAME	COUNTY RECORDER DATA (If available)	TWP	RNG	SEC
1	AMC399764	New Gold Spot No. 1		T1N	R4W	11
2	AMC402441	New Gold Spot No. 2		T1N	R4W	11,12,14
3	AMC402442	New Gold Spot No. 5		T1N	R4W	11
4	AMC402443	New Gold Spot No. 6		T1N	R4W	11,12
5	AMC402444	New Gold Spot No. 13		T1N	R4W	11,12
6	AMC402445	New Gold Spot No. 14		T1N	R4W	11,12


Form: MCF108

Revised Jan. 2006

Page 1 of 2

ENTERED IN COMPUTER
RE 9.20.12

RECEIVED
BLM AZ STATE OFFICE
2012 AUG 30 P 3:40
PHOENIX, ARIZONA
BLM
Date
Stamp



7	AMC402446	New Gold Spot No. 24		T1N	R4W	13,14
8						
9						
10						

6. That between the dates starting at 12 o'clock noon on September 1, 20 11 and ending at 12 o'clock noon on September 1, 20 12 at least \$ 980.00 dollars worth of work and improvements were done and performed upon said claim(s) or upon one or more of a contiguous group of claims for the benefit of all, wholly or partly outside of a contiguous group of claims for the benefit of all, not including the location work.

7. That the following persons were employed to perform the work and improvements described herein: Detection Sciences of Las Vegas, Nevada; Elwin Gardner; Kathryn Forester; John Hoffman; Travis Gardner

8. That the work and improvements performed were: re-fencing of multiple shafts due to vandalism; preliminary geophysical mapping

9. Dated: 8/29/2012 Signature: Kathryn Forester


SUBSCRIBED AND SWORN TO before me, a Notary Public, this 29th day of August 20 12

By: Kathryn Forester

Notary Public

My Commission Expires

Feb. 8, 2016



Bureau of Land Management
Arizona State Office
www.az.blm.gov

No. of Claims: 7 x \$10 = 70.00
Check No.: CASH Init. etc
Receipt No.: 2645981
For BLM Use Only

Form: MCF108
Revised Jan. 2006
Page 2 of 2

United States Department of the Interior
Bureau of Land Management
LANDS/RECREATION & PLANNING
ONE N CENTRAL AVE
PHOENIX, AZ 85004 -2203
Phone: 602-417-9200

Receipt

No: 2645981

Transaction #: 2726747	
Date of Transaction: 08/30/2012	
CUSTOMER:	
	KATHRYN FORESTER 4851 W SUNRISE DR LAVEEN, AZ 85339-7892 US

LINE #	QTY	DESCRIPTION	REMARKS	UNIT PRICE	TOTAL
1	1.00	LOCATABLE MINERALS / MINING CLAIMS- NOT NEW-UNADJUD, ONE AUTH NO. ONLY / MINING CLAIM MONEY RECEIVED CASES: AMC399764/\$70.00	2012 POL & 2013 WAIV(7)	- n/a -	70.00
TOTAL:					\$70.00

PAYMENT INFORMATION				
1	AMOUNT:	70.00	POSTMARKED:	N/A
	TYPE:	CASH	RECEIVED:	08/30/2012
	NAME:	FORESTER, KATHRYN 4851 W SUNRISE DR LAVEEN AZ 85339-7892 US		

REMARKS

This receipt was generated by the automated BLM Collections and Billing System and is a paper representation of a portion of the official electronic record contained therein.

UNITED STATES
DEPARTMENT OF THE INTERIOR
BUREAU OF LAND MANAGEMENT
MAINTENANCE FEE WAIVER CERTIFICATION

AdA

Amc 371901
Amc 358238
Amc 396065
Amc 399764
FORM APPROVED
OMB NO. 1004-0114
Expires: August 31, 2013

SEE INSTRUCTIONS ON PAGE 2

(533) Amc 402441

1. This small miner waiver is filed for the assessment year beginning on September 1, 2011 and ending on September 1, 2012.
2. The undersigned and all related parties owned ten or fewer mining claims, mill, or tunnel sites located and maintained on Federal lands in the United States of America on September 1, 2011.
3. The undersigned have performed the assessment work required by law for each mining claim listed prior to filing this waiver and understand that by filing this form, the undersigned must file an affidavit of assessment work with the Bureau of Land Management (BLM) by the December 30th following the filing of this waiver.
4. The undersigned understand that if the assessment work obligation has not yet come due under 30 U.S.C. 28 (for those claims in their first assessment year only), a notice of intent to hold reciting this condition must be recorded by the December 30th following the filing of this waiver.
5. The undersigned understand that mill and tunnel sites may also be listed on this waiver and be waived from payment of the maintenance fee, and that a notice of intent to hold for these sites is required to be filed with the BLM by the December 30th following the filing of this waiver.
6. The undersigned understand and acknowledge that pursuant to 43 U.S.C. 1212 and 18 U.S.C. 1001, the filing or recording of a false, fictitious, or fraudulent document with the BLM may result in a fine of up to \$250,000, a prison term not to exceed five years, or both.
7. The mining claims, mill or tunnel sites for which this waiver from payment of the maintenance fees is requested are:

CLAIM OR SITE NAME	BLM RECORDATION SERIAL NUMBER
1. Alex No. 9	AMC358238
2.	
3.	
4.	
5.	
6.	
7.	
8.	
9.	
10.	

The owner(s) (claimants) of the above mining claims and sites are:

Elwin F. Gardner

(Owner's Name - Please Print)

Elwin F. Gardner

(Owner's Signature)

4851 W. Sunrise Drive

(Owner's Mailing Address)

Laveen

(City)

AZ

(State)

85339

(Zip Code)

(Owner's Name - Please Print)

(Owner's Signature)

(Owner's Mailing Address)

(City)

(State)

(Zip Code)

(Owner's Name - Please Print)

(Owner's Signature)

(Owner's Mailing Address)

(City)

(State)

(Zip Code)

(Owner's Name - Please Print)

(Owner's Signature)

(Owner's Mailing Address)

(City)

(State)

(Zip Code)

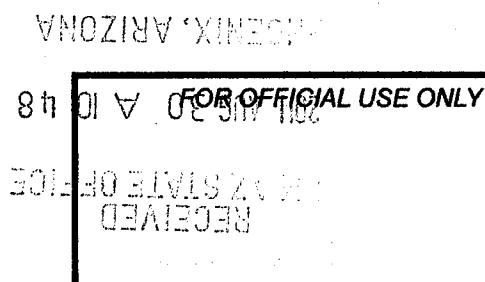
(Continued on page 2)

(Owner's Name - Please Print)	(Owner's Signature)		
(Owner's Mailing Address)	(City)	(State)	(Zip Code)
(Owner's Name - Please Print)	(Owner's Signature)		
(Owner's Mailing Address)	(City)	(State)	(Zip Code)
(Owner's Name - Please Print)	(Owner's Signature)		
(Owner's Mailing Address)	(City)	(State)	(Zip Code)
(Owner's Name - Please Print)	(Owner's Signature)		
(Owner's Mailing Address)	(City)	(State)	(Zip Code)

18 U.S.C. 1001 and 43 U.S.C. 1212 make it a crime for any person knowingly and willfully to make to any department or agency of the United States any false, fictitious or fraudulent statements or representations as to any matter within its jurisdiction.

INSTRUCTIONS

1. This certification is made under the provisions of 43 U.S.C. § 1744 and 30 U.S.C. §28-28k and the regulations thereunder (43 CFR Part 3830).
2. The claimant(s) must fill in the dates in paragraph 1 for the beginning and ending of the assessment year for which this waiver is sought.
3. The claimant(s) must fill in the date in paragraph 2 for the beginning of the assessment year for which this waiver is sought.
4. All claim and site names and BLM serial numbers must be listed for the mining claims, mill sites, and tunnel sites for which the waiver is sought.
5. All owners of the mining claims, mill sites, and tunnel sites and their addresses must be given.
6. This waiver form must be signed by all the claimants or their designated agent, in original form. If an agent is designated, a notarized designation of agent, signed by all of the claimants with proper address given, must be submitted with this waiver.
7. This form must be filed no later than September 1st for the upcoming assessment year in the BLM State Office where the mining claims or sites are recorded, or the waiver cannot be granted by the BLM. (Example: To obtain a waiver for the assessment year 2012, which begins on September 1, 2011, you must qualify for and file for a waiver no later than September 1, 2011, in the proper BLM State Office.)
8. For all mining claims which require assessment work, you must record an affidavit of labor on or before the December 30th immediately following the filing of this waiver. For all other mining claims or sites waived, you must record a notice of intent to hold on or before the December 30th immediately following the filing of this waiver.
9. Mill and tunnel sites may also be listed on this waiver and be waived from payment of the maintenance fee. A notice of intent to hold for these sites is required to be filed by the December 30th following the filing of this waiver.



When Recorded Return Document to:

Elwin F. Gardner

4851 W. Sunrise Drive

Laveen, AZ 85339

☐ Check here if this is a change of address.

Telephone: (602) 476-9151

E-mail address: heartmp@msn.com

AFFIDAVIT OF PERFORMANCE OF ANNUAL WORK

1. State of Arizona, County of Maricopa ss:

2. I (Name) Elwin F. Gardner

3. Reside at (Address) 4851 W. Sunrise Drive

City Laveen County Maricopa


State AZ Zip 85339 being duly sworn, depose and say that I am a citizen of the United States, more than eighteen years of age, and that all of the facts set forth in this affidavit, subject to the provisions and penalties of 18 U.S.C. 1001 pertaining to the filing of false, fictitious, or fraudulent statements with the United States, are true and correct according to the best of my knowledge, information and belief.

4. Owner's name and address (If not shown in Items 1-3 above):

5. That I am personally acquainted with the mining claim(s). The work and improvements were made by and at the expense of the owner(s) of said claim(s). Said contiguous group of claims, listed on this document, are situated in the

Webb (optional) Mining District; Maricopa County, Arizona.

Line No.	AMC NUMBER	CLAIM/SITE NAME	COUNTY RECORDER DATA (If available)	TWP	RNG	SEC
1	AMC358238	Alex No. 9		T4S	R5W	4, 9
2						
3						
4						
5						
6						



AFFIDAVIT OF PERFORMANCE OF ANNUAL WORK – page 2

RECEIVED
BLM STATE OFFICE
2011 AUG 30 A 10:47
PHOENIX, ARIZONA

BLM
Date
Stamp

7						
8						
9						
10						

6. That between the dates starting at 12 o'clock noon on September 1, 20 10 and ending at 12 o'clock noon on September 1, 20 11 at least \$ 140.00 dollars worth of work and improvements were done and performed upon said claim(s) or upon one or more of a contiguous group of claims for the benefit of all, wholly or partly outside of a contiguous group of claims for the benefit of all, not including the location work.

7. That the following persons were employed to perform the work and improvements described herein: John J. Hoffman Sr., Elwin Gardner, Travis Gardner, Kathryn Forester, Brian MacLeod, Jack Peskin

8. That the work and improvements performed were: geological surveying of mineralized zones across property; mineral sampling for geochemical analysis; geophysical work performed in conjunction with Detection Sciences
of Las Vegas, Nevada

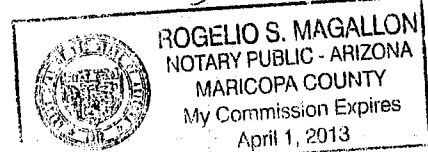
9. Dated: 8/30/2011 Signature: Elwin Gardner

SUBSCRIBED AND SWORN TO before me, a Notary Public, this 30TH day of August 20 11

By: Elwin Frederick Gardner

Notary Public Rogelio S. Magallon

My Commission Expires 4-1-13



Bureau of Land Management
Arizona State Office
www.az.blm.gov

No. of Claims: 1 x \$10 = \$10.00
Check No.: C.C. Init. Ad
Receipt No.: 2419759
For BLM Use Only

Form: MCF108
Revised Jan. 2006
Page 2 of 2

Amc 358238

Form 3830-2
(November 2010)

UNITED STATES
DEPARTMENT OF THE INTERIOR
BUREAU OF LAND MANAGEMENT
MAINTENANCE FEE WAIVER CERTIFICATION

AA

FORM APPROVED
OMB NO. 1004-0114
Expires: August 31, 2013

SEE INSTRUCTIONS ON PAGE 2

534

1. This small miner waiver is filed for the assessment year beginning on September 1, 2011 and ending on September 1, 2012.
2. The undersigned and all related parties owned ten or fewer mining claims, mill, or tunnel sites located and maintained on Federal lands in the United States of America on September 1, 2011.
3. The undersigned have performed the assessment work required by law for each mining claim listed prior to filing this waiver and understand that by filing this form, the undersigned must file an affidavit of assessment work with the Bureau of Land Management (BLM) by the December 30th following the filing of this waiver.
4. The undersigned understand that if the assessment work obligation has not yet come due under 30 U.S.C. 28 (for those claims in their first assessment year only), a notice of intent to hold reciting this condition must be recorded by the December 30th following the filing of this waiver.
5. The undersigned understand that mill and tunnel sites may also be listed on this waiver and be waived from payment of the maintenance fee, and that a notice of intent to hold for these sites is required to be filed with the BLM by the December 30th following the filing of this waiver.
6. The undersigned understand and acknowledge that pursuant to 43 U.S.C. 1212 and 18 U.S.C. 1001, the filing or recording of a false, fictitious, or fraudulent document with the BLM may result in a fine of up to \$250,000, a prison term not to exceed five years, or both.
7. The mining claims, mill or tunnel sites for which this waiver from payment of the maintenance fees is requested are:

CLAIM OR SITE NAME	BLM RECORDATION SERIAL NUMBER
1. Alex No. 10	✓ AMC358239
2.	
3.	
4.	
5.	
6.	
7.	
8.	
9.	
10.	

RECEIVED
BLM AZ STATE OFFICE
2011 AUG 30 A 10:48
PHOENIX, ARIZONA

The owner(s) (claimants) of the above mining claims and sites are:

Kathryn Forester
(Owner's Name - Please Print)
4851 W. Sunrise Drive
(Owner's Mailing Address)

Kathryn Forester
(Owner's Signature)
Laveen AZ 85339
(City) (State) (Zip Code)

(Owner's Name - Please Print)
(Owner's Mailing Address)

(Owner's Signature)
(City) (State) (Zip Code)

(Owner's Name - Please Print)
(Owner's Mailing Address)

(Owner's Signature)
(City) (State) (Zip Code)

(Owner's Name - Please Print)
(Owner's Mailing Address)

(Owner's Signature)
(City) (State) (Zip Code)

(Owner's Name - Please Print)

(Owner's Signature)

(Owner's Mailing Address)

(City)

(State)

(Zip Code)

(Owner's Name - Please Print)

(Owner's Signature)

(Owner's Mailing Address)

(City)

(State)

(Zip Code)

(Owner's Name - Please Print)

(Owner's Signature)

(Owner's Mailing Address)

(City)

(State)

(Zip Code)

(Owner's Name - Please Print)

(Owner's Signature)

(Owner's Mailing Address)

(City)

(State)

(Zip Code)

18 U.S.C. 1001 and 43 U.S.C. 1212 make it a crime for any person knowingly and willfully to make to any department or agency of the United States any false, fictitious or fraudulent statements or representations as to any matter within its jurisdiction.

INSTRUCTIONS

1. This certification is made under the provisions of 43 U.S.C. § 1744 and 30 U.S.C. §28-28k and the regulations thereunder (43 CFR Part 3830).
2. The claimant(s) must fill in the dates in paragraph 1 for the beginning and ending of the assessment year for which this waiver is sought.
3. The claimant(s) must fill in the date in paragraph 2 for the beginning of the assessment year for which this waiver is sought.
4. All claim and site names and BLM serial numbers must be listed for the mining claims, mill sites, and tunnel sites for which the waiver is sought.
5. All owners of the mining claims, mill sites, and tunnel sites and their addresses must be given.
6. This waiver form must be signed by all the claimants or their designated agent, in original form. If an agent is designated, a notarized designation of agent, signed by all of the claimants with proper address given, must be submitted with this waiver.
7. This form must be filed no later than September 1st for the upcoming assessment year in the BLM State Office where the mining claims or sites are recorded, or the waiver cannot be granted by the BLM. (Example: To obtain a waiver for the assessment year 2012, which begins on September 1, 2011, you must qualify for and file for a waiver no later than September 1, 2011, in the proper BLM State Office.)
8. For all mining claims which require assessment work, you must record an affidavit of labor on or before the December 30th immediately following the filing of this waiver. For all other mining claims or sites waived, you must record a notice of intent to hold on or before the December 30th immediately following the filing of this waiver.
9. Mill and tunnel sites may also be listed on this waiver and be waived from payment of the maintenance fee. A notice of intent to hold for these sites is required to be filed by the December 30th following the filing of this waiver.

FOR OFFICIAL USE ONLY

2011 AUG 30 A 10:48

RECEIVED
BLM AZ STATE OFFICE

When Recorded Return Document to:

Elwin F. Gardner

4851 W. Sunrise Drive

Laveen, AZ 85339

☐ Check here if this is a change of address.

Telephone: (602) 476-9151

E-mail address: heartmp@msn.com

AFFIDAVIT OF PERFORMANCE OF ANNUAL WORK

1. State of Arizona, County of Maricopa ss:

2. I (Name) Kathryn Forester

3. Reside at (Address) 4851 W. Sunrise Drive

City Laveen County Maricopa

State AZ Zip 85339 being duly sworn, depose and say that I am a citizen of the United States, more than eighteen years of age, and that all of the facts set forth in this affidavit, subject to the provisions and penalties of 18 U.S.C. 1001 pertaining to the filing of false, fictitious, or fraudulent statements with the United States, are true and correct according to the best of my knowledge, information and belief.

4. Owner's name and address (If not shown in Items 1-3 above).

5. That I am personally acquainted with the mining claim(s). The work and improvements were made by and at the expense of the owner(s) of said claim(s). Said contiguous group of claims, listed on this document, are situated in the

White Tanks (optional) Mining District; Maricopa County, Arizona.

Line No.	AMC NUMBER	CLAIM/SITE NAME	COUNTY RECORDER DATA (If available)	TWP	RNG	SEC
1	AMC358239	Alex No.10		T4S	R5W	4, 9
2						
3						
4						
5						
6						

Form: MCF108

Revised Jan. 2006

Page 1 of 2

AFFIDAVIT OF PERFORMANCE OF ANNUAL WORK – page 2

RECEIVED
ARIZONA STATE OFFICE
2011 AUG 30 A 10:48
PHOENIX, ARIZONA
BLM
Date
Stamp

7						
8						
9						
10						

6. That between the dates starting at 12 o'clock noon on September 1, 20 10 and ending at 12 o'clock noon on September 1, 20 11 at least \$ 980.00 dollars worth of work and improvements were done and performed upon said claim(s) or upon one or more of a contiguous group of claims for the benefit of all, wholly or partly outside of a contiguous group of claims for the benefit of all, not including the location work.

7. That the following persons were employed to perform the work and improvements described herein: John J. Hoffman Sr., Elwin Gardner, Travis Gardner, Kathryn Forester, Brian MacLeod, Jack Peskin

8. That the work and improvements performed were: geological surveying of mineralized zones across property; mineral sampling for geochemical analysis; geophysical work performed in conjunction with Detection Sciences
of Las Vegas, Nevada

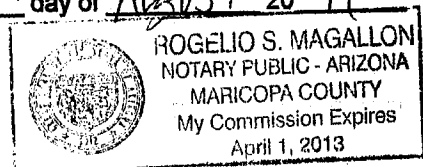
9. Dated: 8/30/2011 Signature: Kathryn Forester

SUBSCRIBED AND SWORN TO before me, a Notary Public, this 30TH day of August 20 11

By: Kathryn N. Forester

Notary Public Rogelio S. Magallon

My Commission Expires 4-1-13



Bureau of Land Management
Arizona State Office
www.az.blm.gov

No. of Claims: 1 x \$10 = \$10.00
Check No.: C.C. Init. AA
Receipt No.: 2419759
For BLM Use Only

Form: MCF108
Revised Jan. 2006
Page 2 of 2

Amc 396065

UNITED STATES
DEPARTMENT OF THE INTERIOR
BUREAU OF LAND MANAGEMENT
MAINTENANCE FEE WAIVER CERTIFICATION

ADD

FORM APPROVED
OMB NO. 1004-0114
Expires: August 31, 2013

SEE INSTRUCTIONS ON PAGE 2

(53)

1. This small miner waiver is filed for the assessment year beginning on September 1, 2011 and ending on September 1, 2012.
2. The undersigned and all related parties owned ten or fewer mining claims, mill, or tunnel sites located and maintained on Federal lands in the United States of America on September 1, 2011.
3. The undersigned have performed the assessment work required by law for each mining claim listed prior to filing this waiver and understand that by filing this form, the undersigned must file an affidavit of assessment work with the Bureau of Land Management (BLM) by the December 30th following the filing of this waiver.
4. The undersigned understand that if the assessment work obligation has not yet come due under 30 U.S.C. 28 (for those claims in their first assessment year only), a notice of intent to hold reciting this condition must be recorded by the December 30th following the filing of this waiver.
5. The undersigned understand that mill and tunnel sites may also be listed on this waiver and be waived from payment of the maintenance fee, and that a notice of intent to hold for these sites is required to be filed with the BLM by the December 30th following the filing of this waiver.
6. The undersigned understand and acknowledge that pursuant to 43 U.S.C. 1212 and 18 U.S.C. 1001, the filing or recording of a false, fictitious, or fraudulent document with the BLM may result in a fine of up to \$250,000, a prison term not to exceed five years, or both.
7. The mining claims, mill or tunnel sites for which this waiver from payment of the maintenance fees is requested are:

CLAIM OR SITE NAME	BLM RECORDATION SERIAL NUMBER
1. Sadie No. 1	AMC396065
2. Sadie No. 6	AMC396066
3. Sherry No. 1	AMC396067
4. Sherry No. 2	AMC396068
5. Sherry No. 6	AMC396069
6.	
7.	
8.	
9.	
10.	

The owner(s) (claimants) of the above mining claims and sites are:

Julie Hollabaugh

(Owner's Name - Please Print)

4113 Parkview Court

(Owner's Mailing Address)

Julie Hollabaugh
(Owner's Signature)

Bedford

(City)

TX

(State)

76021

(Zip Code)

(Owner's Name - Please Print)

(Owner's Mailing Address)

(Owner's Signature)

(City)

(State)

(Zip Code)

(Owner's Name - Please Print)

(Owner's Mailing Address)

(Owner's Signature)

(City)

(State)

(Zip Code)

(Owner's Name - Please Print)

(Owner's Mailing Address)

(Owner's Signature)

(City)

(State)

(Zip Code)

(Continued on page 2)

RECEIVED
BLM STATE OFFICE
PHOENIX, ARIZONA
2011 AUG 30 A 10:17

When Recorded Return Document to:

Elwin F. Gardner

4851 W. Sunrise Drive

Laveen, AZ 85339

☐ Check here is this is a change of address.

Telephone: (602) 476-9151

E-mail address: heartmp@msn.com

AFFIDAVIT OF PERFORMANCE OF ANNUAL WORK

1. State of Arizona, County of Maricopa ss:

2. I (Name) Julie Hollabaugh

3. Reside at (Address) 4113 Parkview Court

City Bedford County Tarrant

State TX Zip 76021

being duly sworn, depose and say that I am a citizen of the United States, more than eighteen years of age, and that all of the facts set forth in this affidavit, subject to the provisions and penalties of 18 U.S.C. 1001 pertaining to the filing of false, fictitious, or fraudulent statements with the United States, are true and correct according to the best of my knowledge, information and belief.

4. Owner's name and address (If not shown in Items 1-3 above).

5. That I am personally acquainted with the mining claim(s). The work and improvements were made by and at the expense of the owner(s) of said claim(s). Said contiguous group of claims, listed on this document, are situated in the

Webb (optional) Mining District; Maricopa County, Arizona.

Line No.	AMC NUMBER	CLAIM/SITE NAME	COUNTY RECORDER DATA (If available)	TWP	RNG	SEC
1	AMC396065	Sadie No. 1	2008-1084691; 2010-0754418	T4S	R5W	11
2	AMC396066	Sadie No. 6	2008-1094906; 2010-0754418	T4S	R5W	11
3	AMC396067	Sherry No. 1	2008-1094908; 2010-0754413	T4S	R5W	11
4	AMC396068	Sherry No. 2	2008-1084690; 2010-0754413	T4S	R5W	11
5	AMC396069	Sherry No. 6	2008-1094907; 2010-0754413	T4S	R5W	11
6						

Form: MCF108

Revised Jan. 2006

Page 1 of 2

AFFIDAVIT OF PERFORMANCE OF ANNUAL WORK – page 2

RECEIVED
BLM STATE OFFICE
PHOENIX, ARIZONA
2011 AUG 30 A 10:47

BLM
Date
Stamp

7						
8						
9						
10						

6. That between the dates starting at 12 o'clock noon on September 1, 20 10 and ending at 12 o'clock noon on September 1, 20 11 at least \$ 700.00 dollars worth of work and improvements were done and performed upon said claim(s) or upon one or more of a contiguous group of claims for the benefit of all, wholly or partly outside of a contiguous group of claims for the benefit of all, not including the location work.

7. That the following persons were employed to perform the work and improvements described herein: _____
John J. Hoffman Sr., Elwin Gardner, Kathryn Forester, Jack Peskin

8. That the work and improvements performed were: geological surveying of mineralized zones across property;
mineral sampling for geochemical analysis; geophysical work performed in conjunction with Detection Sciences
of Las Vegas, Nevada

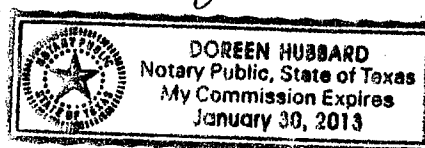
9. Dated: 8/23/11 Signature: Julie Hollabaugh

SUBSCRIBED AND SWORN TO before me, a Notary Public, this 23rd day of Aug 20 11

By: Doreen Hubbard

Notary Public Doreen Hubbard

My Commission Expires 1/30/2013



Bureau of Land Management
Arizona State Office
www.az.blm.gov

No. of Claims: 5 x \$10 = 50.00
Check No.: C.C. Init. A.H.
Receipt No.: 2419759
For BLM Use Only

UNITED STATES
DEPARTMENT OF THE INTERIOR
BUREAU OF LAND MANAGEMENT
MAINTENANCE FEE WAIVER CERTIFICATION

Adl

Amc 399169
Amc 402441

FORM APPROVED
OMB NO. 1004-0114
Expires: August 31, 2013

SEE INSTRUCTIONS ON PAGE 2

530

1. This small miner waiver is filed for the assessment year beginning on September 1, 2011 and ending on September 1, 2012.
2. The undersigned and all related parties owned ten or fewer mining claims, mill, or tunnel sites located and maintained on Federal lands in the United States of America on September 1, 2011.
3. The undersigned have performed the assessment work required by law for each mining claim listed prior to filing this waiver and understand that by filing this form, the undersigned must file an affidavit of assessment work with the Bureau of Land Management (BLM) by the December 30th following the filing of this waiver.
4. The undersigned understand that if the assessment work obligation has not yet come due under 30 U.S.C. 28 (for those claims in their first assessment year only), a notice of intent to hold reciting this condition must be recorded by the December 30th following the filing of this waiver.
5. The undersigned understand that mill and tunnel sites may also be listed on this waiver and be waived from payment of the maintenance fee, and that a notice of intent to hold for these sites is required to be filed with the BLM by the December 30th following the filing of this waiver.
6. The undersigned understand and acknowledge that pursuant to 43 U.S.C. 1212 and 18 U.S.C. 1001, the filing or recording of a false, fictitious, or fraudulent document with the BLM may result in a fine of up to \$250,000, a prison term not to exceed five years, or both.
7. The mining claims, mill or tunnel sites for which this waiver from payment of the maintenance fees is requested are:

CLAIM OR SITE NAME	BLM RECORDATION SERIAL NUMBER
1. New Gold Spot No. 1	✓ AMC399764
2. New Gold Spot No. 2	AMC402441
3. New Gold Spot No. 5	AMC402442
4. New Gold Spot No. 6	AMC402443
5. New Gold Spot No. 13	AMC402444
6. New Gold Spot No. 14	AMC402445
7. New Gold Spot No. 24	AMC402446
8.	
9.	
10.	

The owner(s) (claimants) of the above mining claims and sites are:

Elwin F. Gardner

(Owner's Name - Please Print)

4851 W. Sunrise Drive

(Owner's Mailing Address)

Elwin F. Gardner

(Owner's Signature)

Laveen

(City)

AZ

(State)

85339

(Zip Code)

Brian D. MacLeod

(Owner's Name - Please Print)

4210 34th Ave S

(Owner's Mailing Address)

Brian MacLeod

(Owner's Signature)

Seattle

(City)

WA

(State)

98118

(Zip Code)

Kathryn Forester

(Owner's Name - Please Print)

4851 W. Sunrise Drive

(Owner's Mailing Address)

Kathryn Forester

(Owner's Signature)

Laveen

(City)

AZ

(State)

85339

(Zip Code)

(Owner's Name - Please Print)

(Owner's Signature)

(Owner's Mailing Address)

(City)

(State)

(Zip Code)

(Continued on page 2)

PHOENIX ARIZONA
AUG 30 AM 10:38
RECEIVED
NATL STATE OFFICE

When Recorded Return Document to:

Elwin F. Gardner

4851 W. Sunrise Drive

Laveen, AZ 85339

☐ Check here is this is a change of address.

Telephone: (602) 476-9151

E-mail address: heartmp@msn.com

AFFIDAVIT OF PERFORMANCE OF ANNUAL WORK

1. State of Arizona, County of Maricopa ss:

2. I (Name) Brain D. MacLeod

3. Reside at (Address) 4210 34th Ave S

City Seattle County King

State WA Zip 98118 being duly sworn, depose and say that I am a citizen of the United States, more than eighteen years of age, and that all of the facts set forth in this affidavit, subject to the provisions and penalties of 18 U.S.C. 1001 pertaining to the filing of false, fictitious, or fraudulent statements with the United States, are true and correct according to the best of my knowledge, information and belief.


4. Owner's name and address (If not shown in Items 1-3 above).

5. That I am personally acquainted with the mining claim(s). The work and improvements were made by and at the expense of the owner(s) of said claim(s). Said contiguous group of claims, listed on this document, are situated in the

White Tanks (optional) Mining District; Maricopa County, Arizona.

Line No.	AMC NUMBER	CLAIM/SITE NAME	COUNTY RECORDER DATA (If available)	TWP	RNG	SEC
1	AMC399764	New Gold Spot No. 1	2010-0201450	T1N	R4W	11
2	AMC402441	New Gold Spot No. 2	2010-0905966	T1N	R4W	11,12,14
3	AMC402442	New Gold Spot No. 5	2010-0905967	T1N	R4W	11
4	AMC402443	New Gold Spot No. 6	2010-0905968	T1N	R4W	11,12
5	AMC402444	New Gold Spot No. 13	2010-0905969	T1N	R4W	11,12
6	AMC402445	New Gold Spot No. 14	2010-0905970	T1N	R4W	11,12

AFFIDAVIT OF PERFORMANCE OF ANNUAL WORK – page 2



7	AMC402446	New Gold Spot No. 24	2010-0905971	T1N	R4W	13,14
8						
9						
10						

6. That between the dates starting at 12 o'clock noon on September 1, 20 10 and ending at 12 o'clock noon on September 1, 20 11 at least \$ 980.00 dollars worth of work and improvements were done and performed upon said claim(s) or upon one or more of a contiguous group of claims for the benefit of all, wholly or partly outside of a contiguous group of claims for the benefit of all, not including the location work.

7. That the following persons were employed to perform the work and improvements described herein: _____
 John J. Hoffman Sr., Elwin Gardner, Travis Gardner, Kathryn Forester, Brian MacLeod, Jack Peskin

8. That the work and improvements performed were: fencing & re-fencing of multiple shafts due to vandalism;
geophysical work performed in conjunction with Detection Sciences of Las Vegas, Nevada


9. Dated: 8/23/11 Signature: Brian MacLeod

SUBSCRIBED AND SWORN TO before me, a Notary Public, this 23RD day of AUGUST 2011

By: BRIAN D. MACLEOD

Notary Public [Signature]

My Commission Expires 08/09/13



Bureau of Land Management
Arizona State Office
www.az.blm.gov

No. of Claims: 7
 Check No.: C.C. Inc.
 Receipt No.: 2419759
 For BLM Use Only

Form: MCF108
 Revised Jan. 2006
 Page 2 of 2

When Recorded Return Document to:

Elwin F. Gardner

4851 W. Sunrise Drive

Laveen, AZ 85339

☐ Check here if this is a change of address.

Telephone: (602) 476-9151

E-mail address: heartmp@msn.com

AFFIDAVIT OF PERFORMANCE OF ANNUAL WORK

1. State of Arizona, County of Maricopa ss:

2. I (Name) Kathryn Forester

3. Reside at (Address) 4851 W. Sunrise Drive

City Laveen County Maricopa

State AZ Zip 85339 being duly sworn, depose and say that I am a citizen of the United States, more than eighteen years of age, and that all of the facts set forth in this affidavit, subject to the provisions and penalties of 18 U.S.C. 1001 pertaining to the filing of false, fictitious, or fraudulent statements with the United States, are true and correct according to the best of my knowledge, information and belief.

4. Owner's name and address (If not shown in Items 1-3 above).

5. That I am personally acquainted with the mining claim(s). The work and improvements were made by and at the expense of the owner(s) of said claim(s). Said contiguous group of claims, listed on this document, are situated in the

White Tanks (optional) Mining District; Maricopa County, Arizona.

Line No.	AMC NUMBER	CLAIM/SITE NAME	COUNTY RECORDER DATA (If available)	TWP	RNG	SEC
1	AMC399764	New Gold Spot No. 1	2010-0201450	T1N	R4W	11
2	AMC402441	New Gold Spot No. 2	2010-0905966	T1N	R4W	11,12,14
3	AMC402442	New Gold Spot No. 5	2010-0905967	T1N	R4W	11
4	AMC402443	New Gold Spot No. 6	2010-0905968	T1N	R4W	11,12
5	AMC402444	New Gold Spot No. 13	2010-0905969	T1N	R4W	11,12
6	AMC402445	New Gold Spot No. 14	2010-0905970	T1N	R4W	11,12

AFFIDAVIT OF PERFORMANCE OF ANNUAL WORK – page 2

RECEIVED
BLM
Date
Stamp
2011 AUG 30 A 10:38
PHOENIX, ARIZONA
BLM ARIZONA STATE OFFICE

7	AMC402446	New Gold Spot No. 24	2010-0905971	T1N	R4W	13,14
8						
9						
10						

6. That between the dates starting at 12 o'clock noon on September 1, 20 10 and ending at 12 o'clock noon on September 1, 20 11 at least \$ 980.00 dollars worth of work and improvements were done and performed upon said claim(s) or upon one or more of a contiguous group of claims for the benefit of all, wholly or partly outside of a contiguous group of claims for the benefit of all, not including the location work.

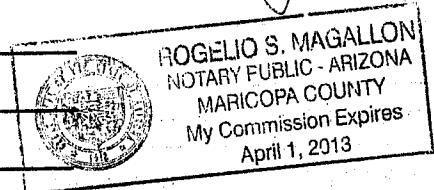
7. That the following persons were employed to perform the work and improvements described herein: John J. Hoffman Sr., Elwin Gardner, Travis Gardner, Kathryn Forester, Brian MacLeod, Jack Peskin

8. That the work and improvements performed were: fencing & re-fencing of multiple shafts due to vandalism; geophysical work performed in conjunction with Detection Sciences of Las Vegas, Nevada

9. Dated: 8/30/2011 Signature: Kathryn Forester

SUBSCRIBED AND SWORN TO before me, a Notary Public, this 30TH day of August 20 11

By: Kathryn N Forester
Notary Public Rogelio S. Magallon
My Commission Expires 4-1-13



Bureau of Land Management
Arizona State Office
www.az.blm.gov

No. of Claims: _____ x \$10 = _____
Check No.: _____ Init. _____
Receipt No.: _____
For BLM Use Only

Form: MCF108
Revised Jan. 2006
Page 2 of 2

When Recorded Return Document to:

Elwin F. Gardner

4851 W. Sunrise Drive

Laveen, AZ 85339

☐ Check here if this is a change of address.

Telephone: (602) 476-9151

E-mail address: heartmp@msn.com

AFFIDAVIT OF PERFORMANCE OF ANNUAL WORK

1. State of Arizona, County of Maricopa ss:

2. I (Name) Elwin F. Gardner

3. Reside at (Address) 4851 W. Sunrise Drive

City Laveen County Maricopa

State AZ Zip 85339 being duly sworn, depose and say that I am a citizen of the United States, more than eighteen years of age, and that all of the facts set forth in this affidavit, subject to the provisions and penalties of 18 U.S.C. 1001 pertaining to the filing of false, fictitious, or fraudulent statements with the United States, are true and correct according to the best of my knowledge, information and belief.

4. Owner's name and address (If not shown in Items 1-3 above):

5. That I am personally acquainted with the mining claim(s). The work and improvements were made by and at the expense of the owner(s) of said claim(s). Said contiguous group of claims, listed on this document, are situated in the

White Tanks (optional) Mining District; Maricopa County, Arizona.

Line No.	AMC NUMBER	CLAIM/SITE NAME	COUNTY RECORDER DATA (If available)	TWP	RNG	SEC
1	AMC399764	New Gold Spot No. 1	2010-0201450	T1N	R4W	11
2	AMC402441	New Gold Spot No. 2	2010-0905966	T1N	R4W	11,12,14
3	AMC402442	New Gold Spot No. 5	2010-0905967	T1N	R4W	11
4	AMC402443	New Gold Spot No. 6	2010-0905968	T1N	R4W	11,12
5	AMC402444	New Gold Spot No. 13	2010-0905969	T1N	R4W	11,12
6	AMC402445	New Gold Spot No. 14	2010-0905970	T1N	R4W	11,12

AFFIDAVIT OF PERFORMANCE OF ANNUAL WORK – page 2

RECEIVED
BLM STATE OFFICE
2011 AUG 30 A 10:39
PHOENIX, ARIZONA

BLM
Date
Stamp

7	AMC402446	New Gold Spot No. 24	2010-0905971	T1N	R4W	13,14
8						
9						
10						

6. That between the dates starting at 12 o'clock noon on September 1, 20 10 and ending at 12 o'clock noon on September 1, 20 11 at least \$ 980.00 dollars worth of work and improvements were done and performed upon said claim(s) or upon one or more of a contiguous group of claims for the benefit of all, wholly or partly outside of a contiguous group of claims for the benefit of all, not including the location work.

7. That the following persons were employed to perform the work and improvements described herein: _____
John J. Hoffman Sr., Elwin Gardner, Travis Gardner, Kathryn Forester, Brian MacLeod, Jack Peskin

8. That the work and improvements performed were: fencing & re-fencing of multiple shafts due to vandalism;
geophysical work performed in conjunction with Detection Sciences of Las Vegas, Nevada


9. Dated: 8/30/2011 Signature: Elwin Gardner

SUBSCRIBED AND SWORN TO before me, a Notary Public, this 30TH day of August 20 11

By: Elwin Frederick Gardner

Notary Public Rogelio S. Magallon

My Commission Expires 4-1-13



Bureau of Land Management
Arizona State Office
www.az.blm.gov

No. of Claims: _____ x \$10 = _____

Check No.: _____ Init. _____

Receipt No.: _____

For BLM Use Only

Form: MCF108
Revised Jan. 2006
Page 2 of 2

UNITED STATES
DEPARTMENT OF THE INTERIOR
BUREAU OF LAND MANAGEMENT
MAINTENANCE FEE WAIVER CERTIFICATION

JA

Amc 371901

FORM APPROVED
OMB NO. 1004-0114
Expires: August 31, 2013

SEE INSTRUCTIONS ON PAGE 2

532

1. This small miner waiver is filed for the assessment year beginning on September 1, 2011 and ending on September 1, 2012.
2. The undersigned and all related parties owned ten or fewer mining claims, mill, or tunnel sites located and maintained on Federal lands in the United States of America on September 1, 2011.
3. The undersigned have performed the assessment work required by law for each mining claim listed prior to filing this waiver and understand that by filing this form, the undersigned must file an affidavit of assessment work with the Bureau of Land Management (BLM) by the December 30th following the filing of this waiver.
4. The undersigned understand that if the assessment work obligation has not yet come due under 30 U.S.C. 28 (for those claims in their first assessment year only), a notice of intent to hold reciting this condition must be recorded by the December 30th following the filing of this waiver.
5. The undersigned understand that mill and tunnel sites may also be listed on this waiver and be waived from payment of the maintenance fee, and that a notice of intent to hold for these sites is required to be filed with the BLM by the December 30th following the filing of this waiver.
6. The undersigned understand and acknowledge that pursuant to 43 U.S.C. 1212 and 18 U.S.C. 1001, the filing or recording of a false, fictitious, or fraudulent document with the BLM may result in a fine of up to \$250,000, a prison term not to exceed five years, or both.
7. The mining claims, mill or tunnel sites for which this waiver from payment of the maintenance fees is requested are:

CLAIM OR SITE NAME	BLM RECORDATION SERIAL NUMBER
1. Armadillo No. 1	AMC371901
2. Armadillo No. 2	AMC371902
3. Armadillo No. 3	AMC371903
4. Armadillo No. 4	AMC371904
5. Armadillo No. 5	AMC371905
6. Armadillo No. 6	AMC371906
7. Armadillo No. 7	AMC371907
8. Armadillo No. 8	AMC371908
9. Armadillo No. 9	AMC371909
10. Armadillo No. 10	AMC371910

The owner(s) (claimants) of the above mining claims and sites are:

Travis E. Gardner

(Owner's Name - Please Print)

Travis E. Gardner

(Owner's Signature)

4851 W. Sunrise Drive

(Owner's Mailing Address)

Laveen

(City)

AZ

(State)

85339

(Zip Code)

(Owner's Name - Please Print)

(Owner's Signature)

(Owner's Mailing Address)

(City)

(State)

(Zip Code)

(Owner's Name - Please Print)

(Owner's Signature)

(Owner's Mailing Address)

(City)

(State)

(Zip Code)

(Owner's Name - Please Print)

(Owner's Signature)

(Owner's Mailing Address)

(City)

(State)

(Zip Code)

(Continued on page 2)

2011 AUG 30 4:10:44
RECEIVED
BLM ARIZONA
STATE OFFICE

(Owner's Name - Please Print)

(Owner's Signature)

(Owner's Mailing Address)

(City)

(State)

(Zip Code)

(Owner's Name - Please Print)

(Owner's Signature)

(Owner's Mailing Address)

(City)

(State)

(Zip Code)

(Owner's Name - Please Print)

(Owner's Signature)

(Owner's Mailing Address)

(City)

(State)

(Zip Code)

(Owner's Name - Please Print)

(Owner's Signature)

(Owner's Mailing Address)

(City)

(State)

(Zip Code)

18 U.S.C. 1001 and 43 U.S.C. 1212 make it a crime for any person knowingly and willfully to make to any department or agency of the United States any false, fictitious or fraudulent statements or representations as to any matter within its jurisdiction.

INSTRUCTIONS

1. This certification is made under the provisions of 43 U.S.C. § 1744 and 30 U.S.C. § 28-28k and the regulations thereunder (43 CFR Part 3830).
2. The claimant(s) must fill in the dates in paragraph 1 for the beginning and ending of the assessment year for which this waiver is sought.
3. The claimant(s) must fill in the date in paragraph 2 for the beginning of the assessment year for which this waiver is sought.
4. All claim and site names and BLM serial numbers must be listed for the mining claims, mill sites, and tunnel sites for which the waiver is sought.
5. All owners of the mining claims, mill sites, and tunnel sites and their addresses must be given.
6. This waiver form must be signed by all the claimants or their designated agent, in original form. If an agent is designated, a notarized designation of agent, signed by all of the claimants with proper address given, must be submitted with this waiver.
7. This form must be filed no later than September 1st for the upcoming assessment year in the BLM State Office where the mining claims or sites are recorded, or the waiver cannot be granted by the BLM. (Example: To obtain a waiver for the assessment year 2012, which begins on September 1, 2011, you must qualify for and file for a waiver no later than September 1, 2011, in the proper BLM State Office.)
8. For all mining claims which require assessment work, you must record an affidavit of labor on or before the December 30th immediately following the filing of this waiver. For all other mining claims or sites waived, you must record a notice of intent to hold on or before the December 30th immediately following the filing of this waiver.
9. Mill and tunnel sites may also be listed on this waiver and be waived from payment of the maintenance fee. A notice of intent to hold for these sites is required to be filed by the December 30th following the filing of this waiver.

FOR OFFICIAL USE ONLY

2011 AUG 30 A 10:47

RECEIVED
BLM AZ STATE OFFICE

United States Department of the Interior
Bureau of Land Management
 LANDS/RECREATION & PLANNING
 ONE N CENTRAL AVE
 PHOENIX, AZ 85004 -2203
 Phone: 602-417-9200

Receipt

No:

2419759

Transaction #: 2495162

Date of Transaction: 08/30/2011

CUSTOMER:

ELWIN GARDNER
 4851 W SUNRISE DR
 LAVEEN, AZ 85339-7892 US

LINE #	QTY	DESCRIPTION	REMARKS	UNIT PRICE	TOTAL
1	1.00	LOCATABLE MINERALS / MINING CLAIMS-NOT NEW-UNADJUD, ONE AUTH NO. ONLY / MINING CLAIM MONEY RECEIVED CASES: AMC399764/\$70.00	MAINT WAIVER 2012 / POL (7) 2011	- n/a -	70.00
2	1.00	LOCATABLE MINERALS / MINING CLAIMS-NOT NEW-UNADJUD, ONE AUTH NO. ONLY / MINING CLAIM MONEY RECEIVED CASES: AMC358239/\$10.00	MAINT WAIVER 2012 / POL (1) 2011	- n/a -	10.00
3	1.00	LOCATABLE MINERALS / MINING CLAIMS-NOT NEW-UNADJUD, ONE AUTH NO. ONLY / MINING CLAIM MONEY RECEIVED CASES: AMC358238/\$10.00	MAINT WAIVER 2012 / POL (1) 2011	- n/a -	10.00
4	1.00	LOCATABLE MINERALS / MINING CLAIMS-NOT NEW-UNADJUD, ONE AUTH NO. ONLY / MINING CLAIM MONEY RECEIVED CASES: AMC371901/\$100.00	MAINT WAIVER 2012 / POL (10) 2011	- n/a -	100.00
5	1.00	LOCATABLE MINERALS / MINING CLAIMS-NOT NEW-UNADJUD, ONE AUTH NO. ONLY / MINING CLAIM MONEY RECEIVED CASES: AMC396065/\$50.00	MAINT WAIVER 2012 / POL (5) 2011	- n/a -	50.00
TOTAL:					\$240.00

PAYMENT INFORMATION

NOTE: Items will appear on credit card statement as "Bureau of Land Mgmt CO".

1	AMOUNT:	240.00	POSTMARKED:	N/A
	TYPE:	CREDIT CARD	RECEIVED:	08/30/2011
	NAME:	GARDNER, ELWIN 4851 W SUNRISE DR LAVEEN AZ 85339-7892 US		

CARD NO:	XXXXXXXXXXXX3037	AUTH CODE:	054513
NAME ON CARD:	ELWIN F GARDNER		
EXPIRES:	09/2014		
SIGNATURE:			

REMARKS

This receipt was generated by the automated BLM Collections and Billing System and is a paper representation of a portion of the official electronic record contained therein.

NOTICE!!

These documents have been scanned!

Do not place un-scanned documents beneath this notice!

Do not remove this notice from this file!

GPO Jacket No. 560-102
Print Order 61540
Rise Business Services, LLC
Job=AZ15 5/17/2019



Box Number= AZ15064



Claim Begin-End: AMC402441-AMC402446

6 Location Notices-Amendments and Supporting Documents



AZ15064-10

AMC402279-AMC402705

MINING CLAIM STATUS REPORT

DATA ENTERED **ENTERED INTO COMPUTER**
12-25-10 cm

MTP Checked by SC
 GEO Checked by SC

LEAD SERIAL NUMBER AMC 402441 thru AMC 402446

OF CLAIMS & TYPE

6 LODE
 # _____ PLACER
 # _____ ASSOCIATION PLACER
 # _____ MILL SITE
 # _____ TUNNEL SITE

CHARGES

Location Fee @ \$34 = \$ 204.
 Processing Fee @ \$15 = \$ 90.
 Maintenance Fee @ \$140 = \$ 840
 Overage (+) \$ _____
 Shortage (-) \$ _____
 Other Fees \$ _____
TOTAL \$ 1134

ARE THERE ENOUGH LOCATORS?

Yes (☒) No () _____

DOCUMENTS RECEIVED VIA -

Over-the-Counter (☒) Mail () _____

TIMELY FILED?

Yes (☒) No () _____

LEGAL DESCRIPTION -

T <u>01N</u>	R <u>04W</u>	SEC <u>012, 11</u>
T _____	R _____	SEC _____
T _____	R _____	SEC _____
T _____	R _____	SEC _____

BLM (☒) FOREST SERVICE () _____ SUBJ TO PL 359: Yes () No ()

WILDERNESS AREA: No () Yes () _____

SPLIT ESTATE - N/A () SX () PX () SRHA () OTHER () _____

Proper Notice Filed if Located on SHRA Lands? N/A () Yes () No () _____

RECONVEYED MINERALS ON BLM LANDS REQUIRE OPENING ORDERS FROM 1944 TO 1993 -
 Open to Entry on: _____ N/A ()

COMMENTS/STATUS - VOID () PARTIALLY VOID (☒) PVT MINERALS () WITHDRAWN LANDS ()
 OTHER () AMC 402446 - part on pvt. land 1 - 2301573

Claimant acknowledges that portions of the following claims(s) site(s) may be void or voidable.


Printed Name of Claimant _____

Signature of Claimant _____

***** FINAL ADJUDICATION *****

DATE 3/24/2011 INITIALS TS

AMC 402441



OFFICIAL RECORDS OF
MARICOPA COUNTY RECORDER
HELEN PURCELL

2010-0905966 10/18/10 10:20 AM

1 OF 6

YORKM

LOCATION NOTICE FOR LODE MINING CLAIM

NOTICE IS HEREBY GIVEN that the New Gold Spot No. 2
_____ lode mining claim has been located
by Brian D. MacLeod, 4210 34th Ave. S., Seattle, WA. 98118

Kathryn N. Forester and Elwin F. Gardner

whose current mailing address is _____

4851 W Sunrise Drive, Laveen, Arizona 85339

BLM
Date
Stamp

2010 OCT 18 AM 11:00

The general course of this claim is southwest to northeast and it is situated in Maricopa
County, Arizona. This claim is 1500 feet in length and 600 feet in width. This claim runs
from the location monument on which this location notice is posted approximately 300 feet in a
southerly direction to the southeast end line and 1500 feet in a westerly direction to the
southwest end line. This claim is marked by six monuments, one at each corner and one at the center of each
end line of the claim.

The location monument on which this notice is posted is situated within Section 12, Township 1
N, Range 4 W, Gila Salt River Base and Meridian, Arizona and this claim encompasses portions

of the following quarter section (s), section (s), Township (s) and Range (s) SE Quarter of Section 11,

SW Quarter of Section 12, and NE Quarter of Section 14, Township 1N, Range 4W

Gila Salt River Base and Meridian, Arizona.

The locality of this claim with reference to some natural object or permanent monument and additional information
(if any) concerning its locality are as follows: _____

439 feet from Datum Marker Pin located at section corners 11, 12, 13, 14, Township 1N, Range 4W

heading in a 3.6 degree northerly direction to the northeast corner stake of the claim

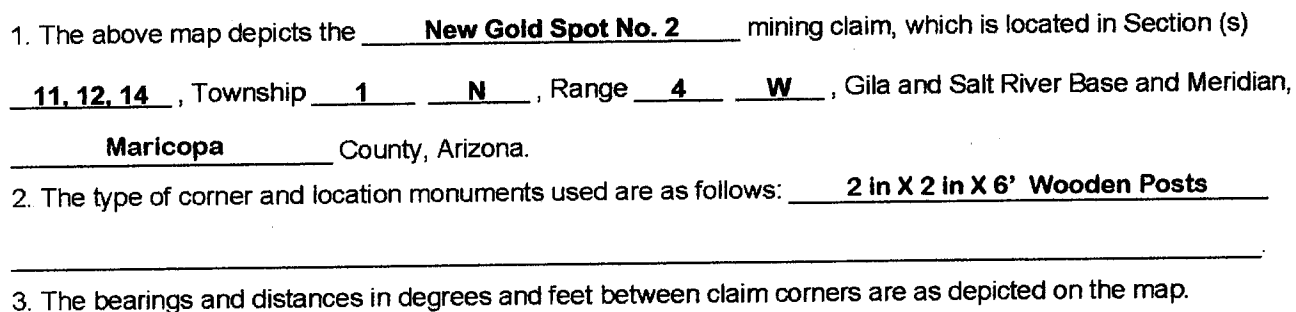
DATED AND POSTED on the ground this 17th day of October, 20 10.

LOCATOR (s) Elwin F. Gardner


Form MCF100
Revised July 2005

AMC 402441

Lode (~~X~~) Placer ()



This form is available from the **Arizona Department of Mines & Mineral Resources** and may be reproduced.



OFFICIAL RECORDS OF
MARICOPA COUNTY RECORDER
HELEN PURCELL

2010-0905967 10/18/10 10:20 AM
2 OF 6

YORKH

LOCATION NOTICE FOR LODE MINING CLAIM

NOTICE IS HEREBY GIVEN that the New Gold Spot No. 5
_____ lode mining claim has been located
by Brian D. MacLeod, 4210 34th Ave. S., Seattle, WA. 98118

Kathryn N. Forester and Elwin F. Gardner

whose current mailing address is _____
4851 W Sunrise Drive, Laveen, Arizona 85339

BLM
Date
Stamp

2010 OCT 18 AM 11:00

The general course of this claim is southwest to northwest and it is situated in Maricopa
County, Arizona. This claim is 1500 feet in length and 600 feet in width. This claim runs
from the location monument on which this location notice is posted approximately 300 feet in a
southerly direction to the southeast end line and 1500 feet in a westerly direction to the
southwest end line. This claim is marked by six monuments, one at each corner and one at the center of each
end line of the claim.

The location monument on which this notice is posted is situated within Section 11, Township 1
N, Range 4 W, Gila Salt River Base and Meridian, Arizona and this claim encompasses portions
of the following quarter section (s), section (s), Township (s) and Range (s) _____

SE Quarter of Section 11, Township 1N, Range 4W

Gila Salt River Base and Meridian, Arizona.

The locality of this claim with reference to some natural object or permanent monument and additional information
(if any) concerning its locality are as follows: _____

1,295 feet from Datum Marker Pin located at section corners 11, 12, 13, 14, Township 1N, Range 4W

heading in a 349.3 degree northerly direction to the location monument on the east end of the claim

DATED AND POSTED on the ground this 17th day of October, 20 10.

LOCATOR (s) Elwin F. Gardner

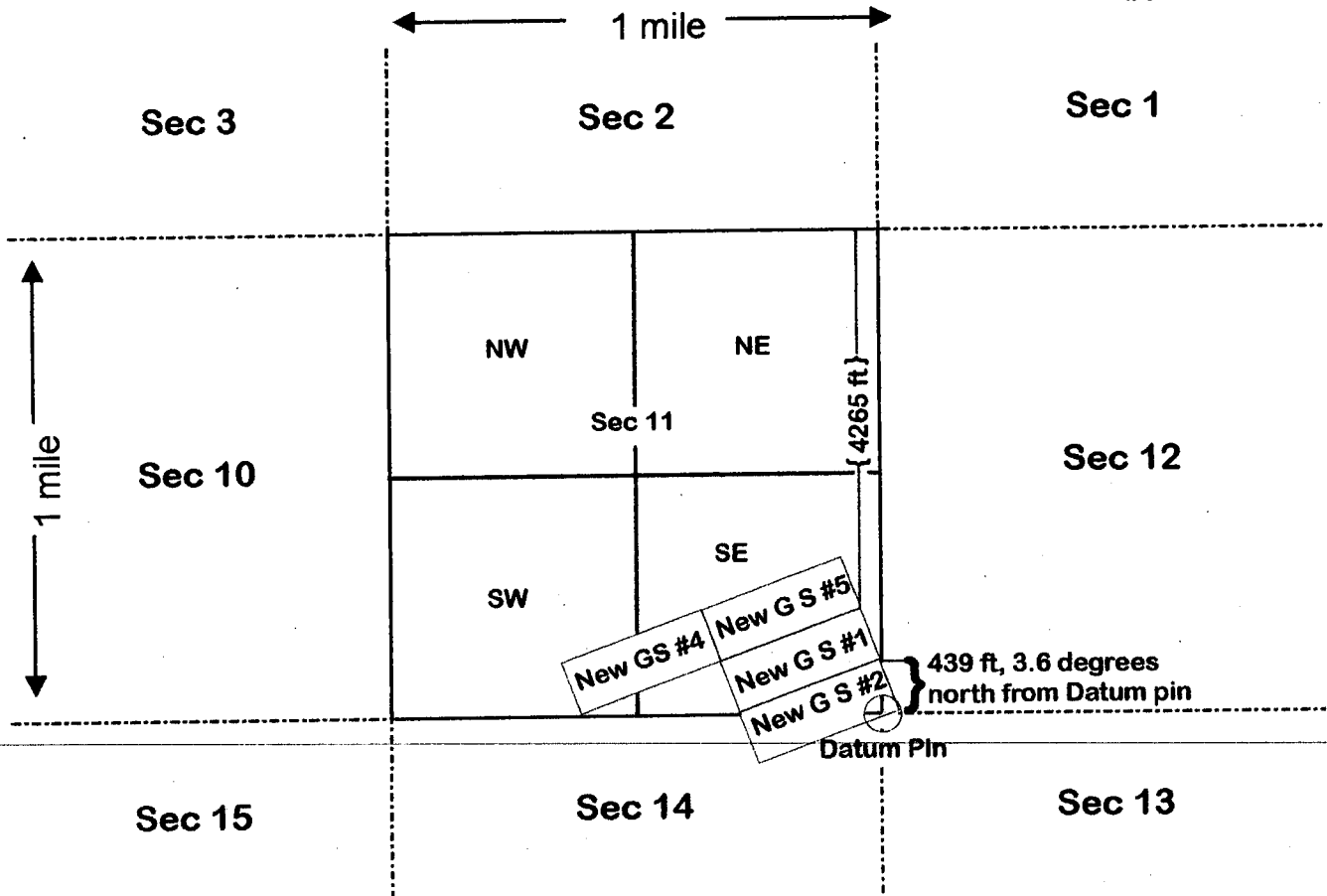
Elwin F. Gardner

Form MCF100
Revised July 2005

AMC 402442

MINING CLAIM MAP

Lode (X) Placer ()




Scale : 1" = 2000 feet



- The above map depicts the New Gold Spot No. 5 mining claim, which is located in Section (s) 11, Township 1 N, Range 4 W, Gila and Salt River Base and Meridian, Maricopa County, Arizona.
- The type of corner and location monuments used are as follows: 2 in X 2 in X 6' Wooden Posts
- The bearings and distances in degrees and feet between claim corners are as depicted on the map.

Form MCF100a
Revised July 2005

This form is available from the Arizona Department of Mines & Mineral Resources and may be reproduced.



OFFICIAL RECORDS OF
MARICOPA COUNTY RECORDER
HELEN PURCELL

2010-0905968 10/18/10 10:20 AM

3 OF 6

YORKH

2010 OCT 18 A 11:00

LOCATION NOTICE FOR LODE MINING CLAIM

NOTICE IS HEREBY GIVEN that the New Gold Spot No. 6
_____ lode mining claim has been located
by Brian D. MacLeod, 4210 34th Ave. S., Seattle, WA. 98118

Kathryn N. Forester and Elwin F. Gardner

whose current mailing address is _____
4851 W Sunrise Drive, Laveen, Arizona 85339

BLM
Date
Stamp

The general course of this claim is southwest to northeast and it is situated in Maricopa
County, Arizona. This claim is 1500 feet in length and 600 feet in width. This claim runs
from the location monument on which this location notice is posted approximately 300 feet in a
southerly direction to the southeast end line and 1500 feet in a westerly direction to the
southwest end line. This claim is marked by six monuments, one at each corner and one at the center of each
end line of the claim.

The location monument on which this notice is posted is situated within Section 12, Township 1
N, Range 4 W, Gila Salt River Base and Meridian, Arizona and this claim encompasses portions
of the following quarter section (s), section (s), Township (s) and Range (s) _____

SE Quarter of Section 11, and SW Quarter of Section 12, Township 1N, Range 4W

Gila Salt River Base and Meridian, Arizona.

The locality of this claim with reference to some natural object or permanent monument and additional information
(if any) concerning its locality are as follows: _____

2,169 feet from Datum Marker Pin located at section corners 11, 12, 13, 14, Township 1N, Range 4W

heading in a 32.7 degree heading in a northerly direction to the monument location of the claim

DATED AND POSTED on the ground this 17th day of October, 20 10.

LOCATOR (s) Elwin F. Gardner

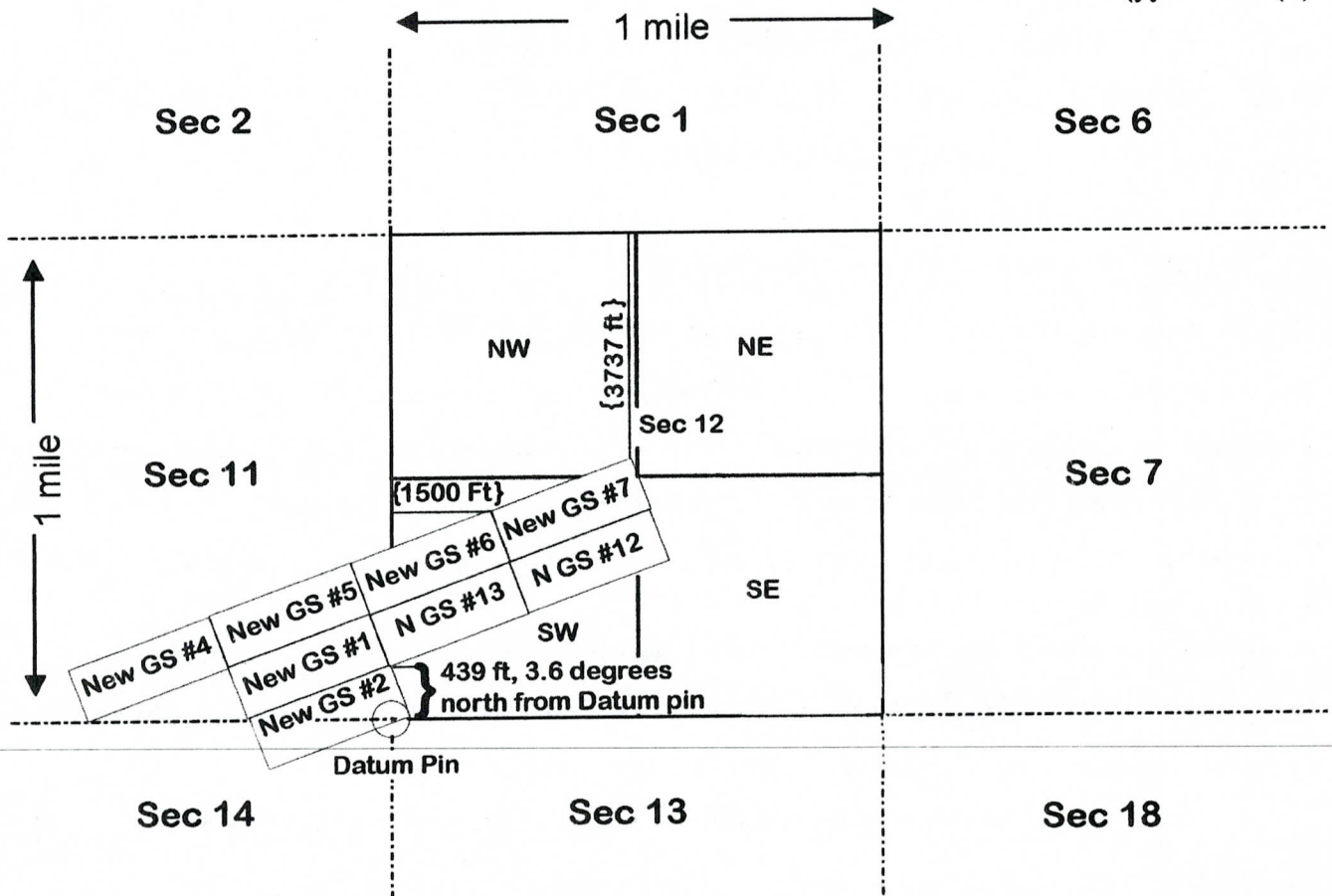
Elwin F. Gardner

Form MCF100
Revised July 2005

AMC 402443

MINING CLAIM MAP

Lode (X) Placer ()




Scale : 1" = 2000 feet



1. The above map depicts the New Gold Spot No. 6 mining claim, which is located in Section (s) 11 & 12, Township 1 N, Range 4 W, Gila and Salt River Base and Meridian, Maricopa County, Arizona.
2. The type of corner and location monuments used are as follows: 2 in X 2 in X 6' Wooden Posts
3. The bearings and distances in degrees and feet between claim corners are as depicted on the map.

Form MCF100a
Revised July 2005

This form is available from the Arizona Department of Mines & Mineral Resources and may be reproduced.



OFFICIAL RECORDS OF
MARICOPA COUNTY RECORDER
HELEN PURCELL

2010-0905969 10/18/10 10:20 AM

4 OF 6

YORKM

LOCATION NOTICE FOR LODE MINING CLAIM

NOTICE IS HEREBY GIVEN that the New Gold Spot No. 13
_____ lode mining claim has been located
by Brian D. MacLeod, 4210 34th Ave. S., Seattle, WA. 98118

Kathryn N. Forester and Elwin F. Gardner

whose current mailing address is _____
4851 W Sunrise Drive, Laveen, Arizona 85339

BLM
Date
Stamp

2010 OCT 18 A 11:01

The general course of this claim is southwest to northeast and it is situated in Maricopa
County, Arizona. This claim is 1500 feet in length and 600 feet in width. This claim runs
from the location monument on which this location notice is posted approximately 300 feet in a
southerly direction to the southeast end line and 1500 feet in a westerly direction to the
southwest end line. This claim is marked by six monuments, one at each corner and one at the center of each
end line of the claim.

The location monument on which this notice is posted is situated within Section 12, Township 1
N, Range 4 W, Gila Salt River Base and Meridian, Arizona and this claim encompasses portions
of the following quarter section (s), section (s), Township (s) and Range (s) _____

SE Quarter of Section 11, and SW Quarter of Section 12, Township 1N, Range 4W

Gila Salt River Base and Meridian, Arizona.

The locality of this claim with reference to some natural object or permanent monument and additional information
(if any) concerning its locality are as follows: _____

1,833 feet from Datum Marker Pin located at section corners 11, 12, 13, 14, Township 1N, Range 4W

heading in a northeasterly direction at 48.1 degrees to the location monument on the east end of claim

DATED AND POSTED on the ground this 17th day of October, 20 10.

LOCATOR (s) Elwin F. Gardner

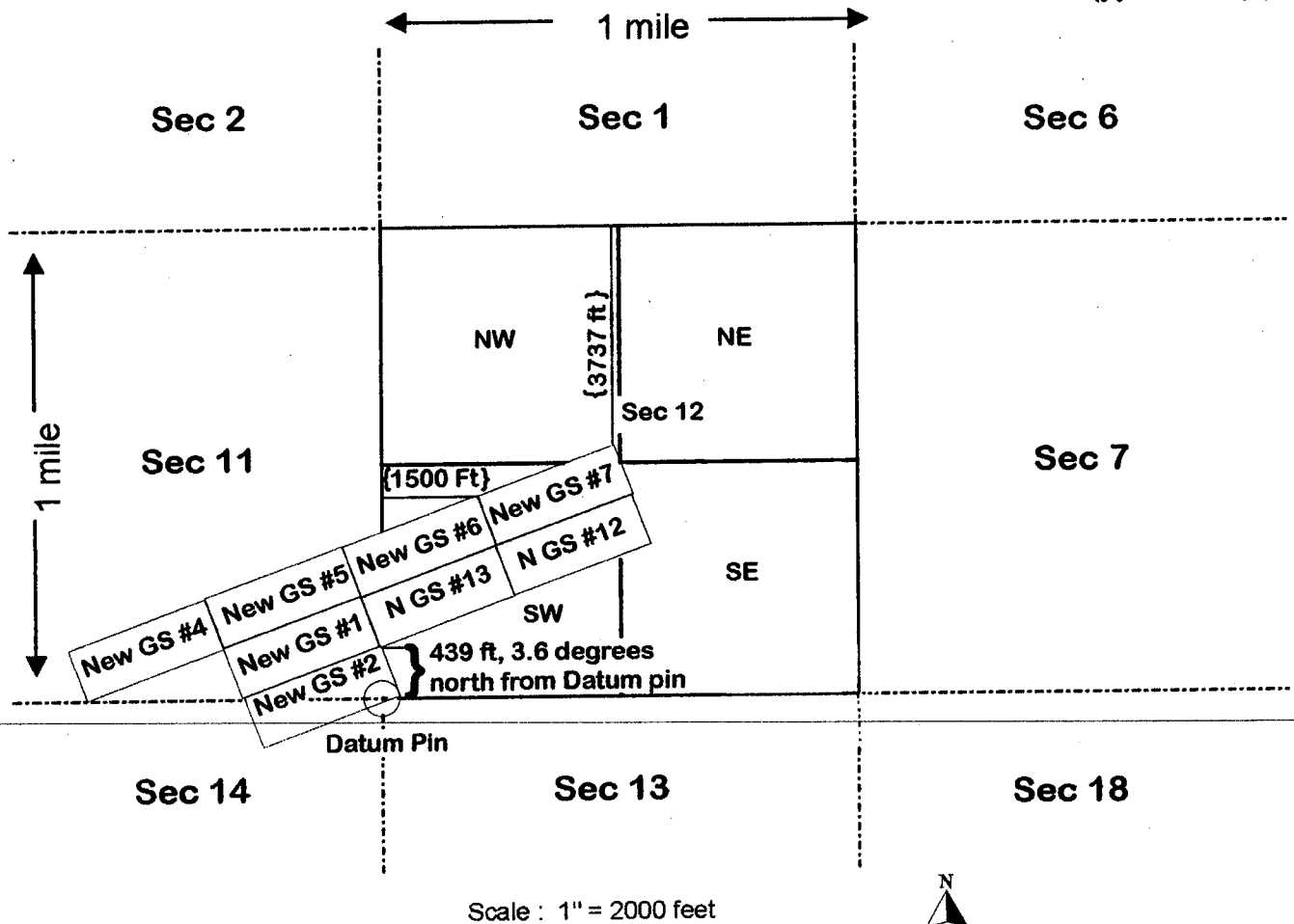
Elwin F. Gardner

Form MCF100
Revised July 2005

AMC 402444

MINING CLAIM MAP

Lode (X) Placer ()



1. The above map depicts the New Gold Spot No. 13 mining claim, which is located in Section (s) 12, Township 1 N, Range 4 W, Gila and Salt River Base and Meridian, Maricopa County, Arizona.
2. The type of corner and location monuments used are as follows: 2 in X 2 in X 6' Wooden Posts
3. The bearings and distances in degrees and feet between claim corners are as depicted on the map.

Form MCF100a
Revised July 2005

This form is available from the **Arizona Department of Mines & Mineral Resources** and may be reproduced.

OFFICIAL RECORDS OF
MARICOPA COUNTY RECORDER
HELEN PURCELL
2010-0905970 10/18/10 10:20 AM
5 OF 6

YORKH

LOCATION NOTICE FOR LODE MINING CLAIM

NOTICE IS HEREBY GIVEN that the New Gold Spot No. 14
_____ lode mining claim has been located
by Brian D. MacLeod, 4210 34th Ave. S., Seattle, WA. 98118

Kathryn N. Forester and Elwin F. Gardner

whose current mailing address is _____
4851 W Sunrise Drive, Laveen, Arizona 85339

BLM
Date
Stamp

2010 OCT 18 A 11:01

The general course of this claim is southwest to northeast and it is situated in Maricopa
County, Arizona. This claim is 1500 feet in length and 600 feet in width. This claim runs
from the location monument on which this location notice is posted approximately 300 feet in a
southeasterly direction to the southeast end line and 1500 feet in a southwesterly direction to the
southwest end line. This claim is marked by six monuments, one at each corner and one at the center of each
end line of the claim.

The location monument on which this notice is posted is situated within Section 12, Township 1
N, Range 4 W, Gila Salt River Base and Meridian, Arizona and this claim encompasses portions
of the following quarter section (s), section (s), Township (s) and Range (s) _____

SW Quarter of Section 12, and SE Quarter of Section 11, Township 1N, Range 4W

Gila Salt River Base and Meridian, Arizona.

The locality of this claim with reference to some natural object or permanent monument and additional information
(if any) concerning its locality are as follows: 1,695 feet from the Datum Marker Pin

located at section corners 11, 12, 13, 14, Township 1N, Range 4W heading 67 degrees

in a northeasterly direction to the location monument located on the east end of the claim

DATED AND POSTED on the ground this 17th day of October, 20 10.

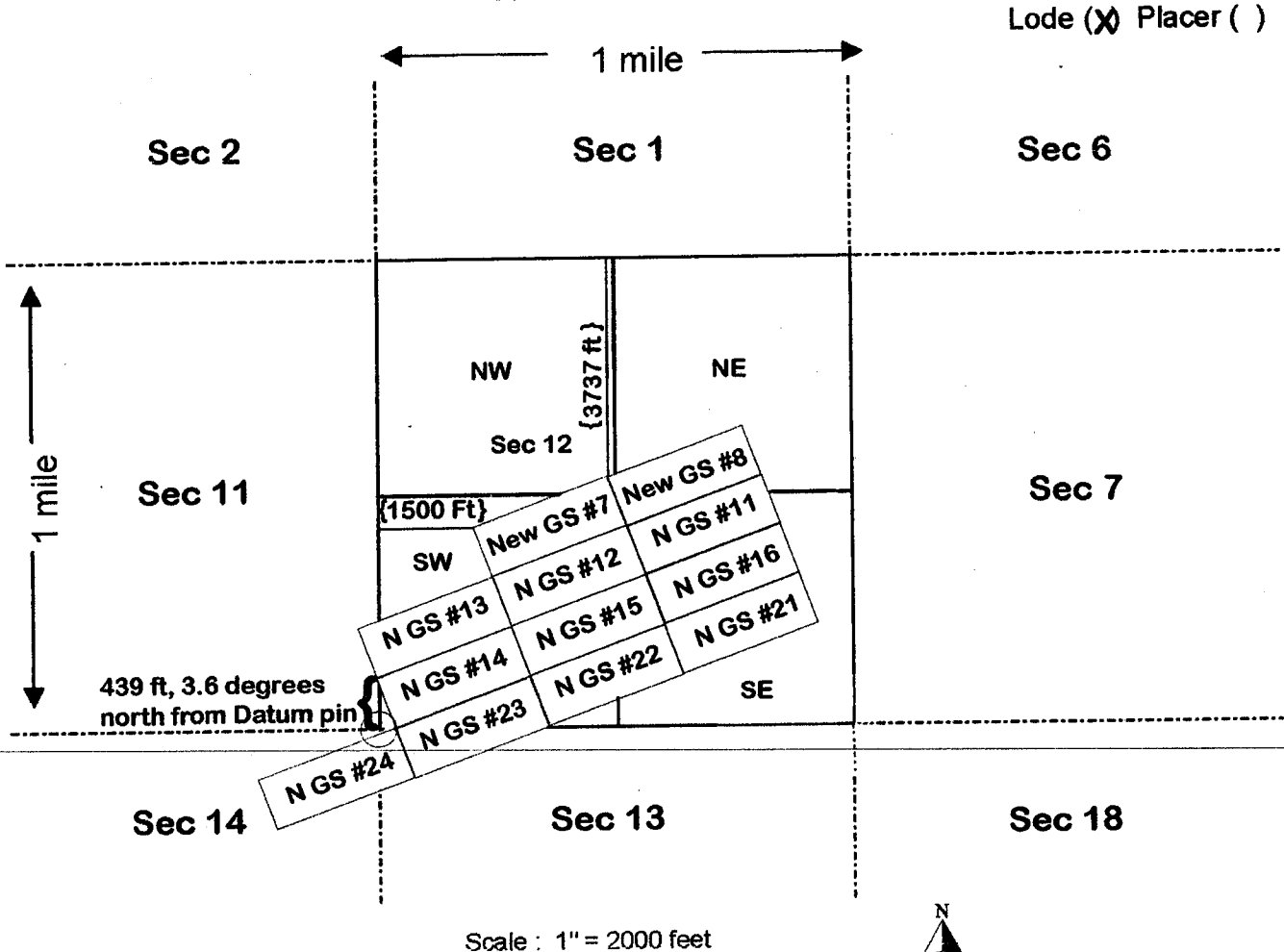
LOCATOR (s) Elwin F. Gardner

Elwin F. Gardner

Form MCF100
Revised July 2005

AMC 402445


MINING CLAIM MAP



1. The above map depicts the New Gold Spot No. 14 mining claim, which is located in Section (s) 11 & 12, Township 1 N, Range 4 W, Gila and Salt River Base and Meridian, Maricopa County, Arizona.
2. The type of corner and location monuments used are as follows: 2 in X 2 in X 6' Wooden Posts
3. The bearings and distances in degrees and feet between claim corners are as depicted on the map.

Form MCF100a
Revised July 2005

This form is available from the **Arizona Department of Mines & Mineral Resources** and may be reproduced.



OFFICIAL RECORDS OF
MARICOPA COUNTY RECORDER
HELEN PURCELL

2010-0905971 10/18/10 10:20 AM
6 OF 6

YORKH

LOCATION NOTICE FOR LODE MINING CLAIM

NOTICE IS HEREBY GIVEN that the New Gold Spot No. 24
_____ lode mining claim has been located
by Brian D. MacLeod, 4210 34th Ave. S., Seattle, WA. 98118

Kathryn N. Forester and Elwin F. Gardner

whose current mailing address is _____
4851 W Sunrise Drive, Laveen, Arizona 85339

BLM
Date
Stamp

2010 OCT 18 A 11:01

The general course of this claim is southwest to northeast and it is situated in Maricopa
County, Arizona. This claim is 1500 feet in length and 600 feet in width. This claim runs
from the location monument on which this location notice is posted approximately 300 feet in a
southerly direction to the southwest end line and 1500 feet in a easterly direction to the
southeast end line. This claim is marked by six monuments, one at each corner and one at the center of each
end line of the claim.

The location monument on which this notice is posted is situated within Section 14, Township 1
N, Range 4 W, Gila Salt River Base and Meridian, Arizona and this claim encompasses portions
of the following quarter section (s), section (s), Township (s) and Range (s) _____

NE Quarter of Section 14, and NW Quarter of Section 13, all within Township 1N, Range 4W

Gila Salt River Base and Meridian, Arizona.

The locality of this claim with reference to some natural object or permanent monument and additional information
(if any) concerning its locality are as follows: 1,388 feet from Datum Marker Pin located at section corners 11, 12,
13, 14, Township 1N, Range 4W heading 227.4 degrees in a southwesterly direction to the location monument
located on west end of claim. The northeast end of this claim overlaps onto private land. No mining will be

performed within this privately owned area without owner permission.

DATED AND POSTED on the ground this 17th day of October, 20 10.

LOCATOR (s) Elwin F. Gardner

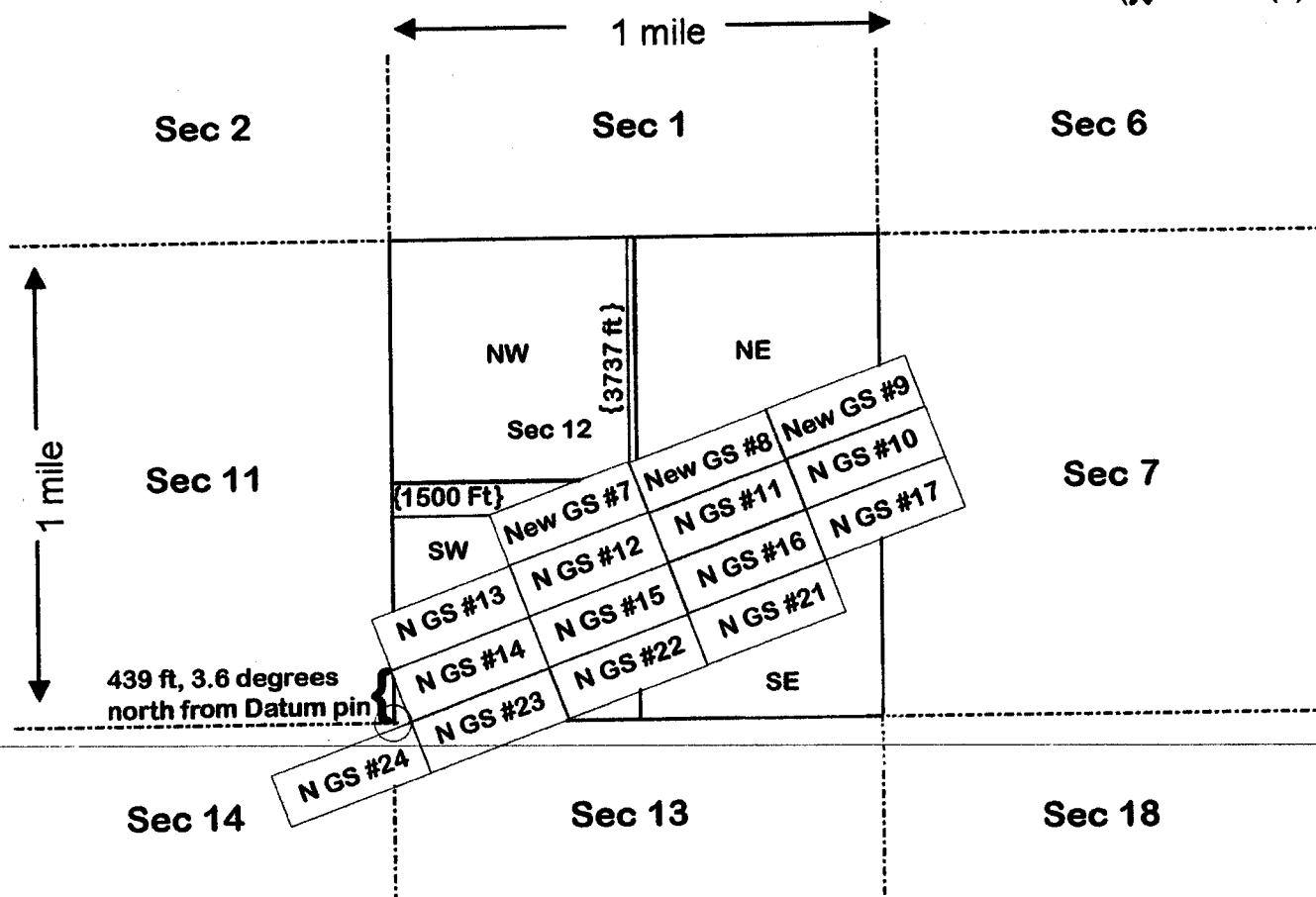
Elwin F. Gardner

Form MCF100
Revised July 2005

AMC 402446

MINING CLAIM MAP

Lode (X) Placer ()



- The above map depicts the New Gold Spot No. 24 mining claim, which is located in Section (s) 14, Township 1 N, Range 4 W, Gila and Salt River Base and Meridian, Maricopa County, Arizona.
- The type of corner and location monuments used are as follows: 2 in X 2 in X 6' Wooden Posts
- The bearings and distances in degrees and feet between claim corners are as depicted on the map.

Form MCF100a
Revised July 2005

This form is available from the Arizona Department of Mines & Mineral Resources and may be reproduced.

RUN TIME: 01:59 PM

Adm State: AZ

UNITED STATES DEPARTMENT OF INTERIOR
BUREAU OF LAND MANAGEMENT
GEOGRAPHIC REPORT WITH LAND
Sorted by Meridian Township Range

RUN DATE: 10/25/2010
Page 1 of 4

Serial Number: AZA 006961

Total Case Acres: 515.400

<u>Casetype</u>	<u>Case Disp</u>	14	0010N	0040W	<u>Sect</u>	<u>Sur Typ</u>	<u>Sur Num</u>	<u>Suff</u>	<u>Subdivision</u>	<u>Act Pend</u>
282105	AUTHORIZED				011	ALIQ			SESW;	
					013	ALIQ			N2NE,E2NW;	
					014	FF			NWNE EXCL MS 4689;	

Serial Number: AZA 006979

Total Case Acres: 1.500

<u>Casetype</u>	<u>Case Disp</u>	14	0010N	0040W	<u>Sect</u>	<u>Sur Typ</u>	<u>Sur Num</u>	<u>Suff</u>	<u>Subdivision</u>	<u>Act Pend</u>
282105	AUTHORIZED				013	ALIQ			SENW;	

Serial Number: AZA 010756

Total Case Acres: 2.010

<u>Casetype</u>	<u>Case Disp</u>	14	0010N	0040W	<u>Sect</u>	<u>Sur Typ</u>	<u>Sur Num</u>	<u>Suff</u>	<u>Subdivision</u>	<u>Act Pend</u>
281001	AUTHORIZED				012	MNR			NENWSE,S2NWSE;	
						MNR			SENESE,E2SESW,NWNESE;	

Serial Number: AZA 010987

Total Case Acres: 1,409.100

<u>Casetype</u>	<u>Case Disp</u>	14	0010N	0040W	<u>Sect</u>	<u>Sur Typ</u>	<u>Sur Num</u>	<u>Suff</u>	<u>Subdivision</u>	<u>Act Pend</u>
285003	AUTHORIZED				012	ALIQ			W2NE,SENE,NENW,NESE;	

RUN TIME: 01:59 PM

Adm State: AZ

UNITED STATES DEPARTMENT OF INTERIOR
BUREAU OF LAND MANAGEMENT
GEOGRAPHIC REPORT WITH LAND
Sorted by Meridian Township Range

RUN DATE: 10/25/2010

Page 2 of 4

Serial Number: AZA 010990

Total Case Acres: 1.450

<u>Casetype</u>	<u>Case Disp</u>	14	0010N	0040W	<u>Sect</u>	<u>Sur Typ</u>	<u>Sur Num</u>	<u>Suff</u>	<u>Subdivision</u>	<u>Act Pend</u>
286203	AUTHORIZED				012	ALIQ			E2SW,SE;	
					013	MNR			NENENW;	
						MNR			NWNWNE;	

Serial Number: AZA 022287

Total Case Acres: 101.970

<u>Casetype</u>	<u>Case Disp</u>	14	0010N	0040W	<u>Sect</u>	<u>Sur Typ</u>	<u>Sur Num</u>	<u>Suff</u>	<u>Subdivision</u>	<u>Act Pend</u>
286203	AUTHORIZED				012	ALIQ			SWNE,N2NE,N2NW,NESE;	
						MNR		2	NENWSE,N2SESE,SWNWNE;	

Serial Number: AZA 030316

Total Case Acres: 141.530

<u>Casetype</u>	<u>Case Disp</u>	14	0010N	0040W	<u>Sect</u>	<u>Sur Typ</u>	<u>Sur Num</u>	<u>Suff</u>	<u>Subdivision</u>	<u>Act Pend</u>
286203	AUTHORIZED				012	ALIQ			W2NE,E2SE;	
					013	ALIQ			NENE;	

Serial Number: AZA 031725

Total Case Acres: 3.570

<u>Casetype</u>	<u>Case Disp</u>	14	0010N	0040W	<u>Sect</u>	<u>Sur Typ</u>	<u>Sur Num</u>	<u>Suff</u>	<u>Subdivision</u>	<u>Act Pend</u>
285003	AUTHORIZED				012	ALIQ			S2;	
					013	MNR			NWNWNWNE;	

RUN TIME: 01:59 PM

Adm State: AZ

UNITED STATES DEPARTMENT OF INTERIOR
BUREAU OF LAND MANAGEMENT
GEOGRAPHIC REPORT WITH LAND
Sorted by Meridian Township Range

RUN DATE: 10/25/2010
Page 3 of 4

Serial Number: AZA 031803

Total Case Acres: 87.700

<u>Casetype</u>	<u>Case Disp</u>	14	0010N	0040W	<u>Sect</u>	<u>Sur Typ</u>	<u>Sur Num</u>	<u>Suff</u>	<u>Subdivision</u>	<u>Act Pend</u>
286203	AUTHORIZED				012	ALIQ MNR			NWSW,SESE; S2NESW,S2NWSE,NESWSE;	Y Y

Serial Number: AZA 03180301

Total Case Acres: 58.400

<u>Casetype</u>	<u>Case Disp</u>	14	0010N	0040W	<u>Sect</u>	<u>Sur Typ</u>	<u>Sur Num</u>	<u>Suff</u>	<u>Subdivision</u>	<u>Act Pend</u>
280004	AUTHORIZED				012	ALIQ MNR			NWSW,SESE; S2NESW,S2NWSE,NESWSE;	Y Y

Serial Number: AZA 032843

Total Case Acres: 2.640

<u>Casetype</u>	<u>Case Disp</u>	14	0010N	0040W	<u>Sect</u>	<u>Sur Typ</u>	<u>Sur Num</u>	<u>Suff</u>	<u>Subdivision</u>	<u>Act Pend</u>
285003	AUTHORIZED				012	ALIQ			N2,N2SE;	Y

Serial Number: AZA 034667

Total Case Acres: 60.000

<u>Casetype</u>	<u>Case Disp</u>	14	0010N	0040W	<u>Sect</u>	<u>Sur Typ</u>	<u>Sur Num</u>	<u>Suff</u>	<u>Subdivision</u>	<u>Act Pend</u>
361113	PENDING				012	FF			W2(PART);	

Serial Number: AZA 035356

Total Case Acres: 5.000

<u>Casetype</u>	<u>Case Disp</u>	14	0010N	0040W	<u>Sect</u>	<u>Sur Typ</u>	<u>Sur Num</u>	<u>Suff</u>	<u>Subdivision</u>	<u>Act Pend</u>
-----------------	------------------	----	-------	-------	-------------	----------------	----------------	-------------	--------------------	-----------------

RUN TIME: 01:59 PM

Adm State: AZ

UNITED STATES DEPARTMENT OF INTERIOR
BUREAU OF LAND MANAGEMENT
GEOGRAPHIC REPORT WITH LAND
Sorted by Meridian Township Range

RUN DATE: 10/25/2010
Page 4 of 4

380913 PENDING

011 FF

SE;

Serial Number: AZA 035368

Total Case Acres: 28,000.000

<u>Casetype</u>	<u>Case Disp</u>	14	0010N	0040W	<u>Sect</u>	<u>Sur Typ</u>	<u>Sur Num</u>	<u>Suff</u>	<u>Subdivision</u>	<u>Act Pend</u>
179201	PENDING				011	ALIQ			SE,SESW;	
					012	ALIQ			ALL;	
					013	ALIQ			N2NE,NENW;	
					014	ALIQ			N2NE;	

Serial Number: AZPHX 0082297

Total Case Acres: 1.000

<u>Casetype</u>	<u>Case Disp</u>	14	0010N	0040W	<u>Sect</u>	<u>Sur Typ</u>	<u>Sur Num</u>	<u>Suff</u>	<u>Subdivision</u>	<u>Act Pend</u>
285007	AUTHORIZED				012	ALIQ			NE,NENW,NESE;	

Serial Number: AZPHX 0083322

Total Case Acres: 19.150

<u>Casetype</u>	<u>Case Disp</u>	14	0010N	0040W	<u>Sect</u>	<u>Sur Typ</u>	<u>Sur Num</u>	<u>Suff</u>	<u>Subdivision</u>	<u>Act Pend</u>
286202	AUTHORIZED				012	ALIQ			S2;	

Input Parameters for Geographic Report with Land

System Id = CR

Admin State = AZ

Geo State = AZ

Casetype Begins With

Case Disp Txt = AUTHORIZED, CANCELLED, EXPIRED, PENDING, REJECTED, RELINQUISHED, WITHDRAWN

Mer Twp Rng =

Section =

Mtrs = 14 0010N 0040W 011, 14 0010N 0040W 012, 14 0010N 0040W 013, 14 0010N 0040W 014, 14 0010N 0040W 999

Commodity =

Commodity Txt =

Pending Org =

Pend Org Decode =

Total Rows Returned: 24

MARICOPA COUNTY

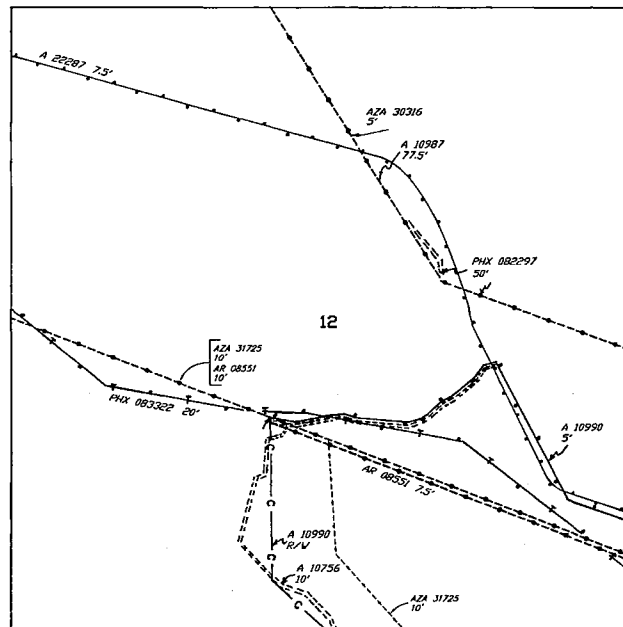
MTP
SUPPL SEC 12

[illegible]

DIST NO 2

GRAZING DIST NO 2

MDS 275 NE



SCALE in chains

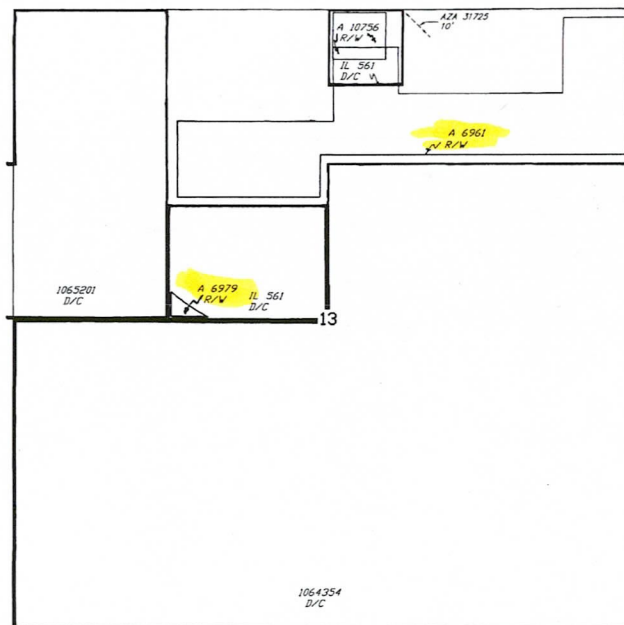
5 0 5 10 20

WARNING STATEMENT
This plot is the Bureau's Record of Title, and should be used only as a graphic display of the township survey data. Records hereon do not reflect title changes which may have been affected by lateral movements of rivers or other bodies of water. Refer to the cadastral surveys for official survey information.

CURRENT TO	BT	
4-23-2003	PV	T 1 N
		R 4 W

MARICOPA COUNTY

MTP
SUPPL SEC 13

[illegible]


FOR ORDERS AFFECTING DISPOSAL OR USE OF
UNIDENTIFIED LANDS WITHDRAWN FOR CLASSIFICATION,
MINERALS, WATER AND/OR OTHER PUBLIC PURPOSES,
REFER TO INDEX OF MISCELLANEOUS DOCUMENTS.

DIST NO 2

GRAZING DIST NO 2

MDS 275 NE

SCALE in chains



5 0 5 10 20

WARNING STATEMENT
This plot is the Bureau's Record of Title, and should be used only as a graphic display of the township survey data. Records hereon do not reflect title changes which may have been effected by lateral movements of rivers or other bodies of water. Refer to the cadastral surveys for official survey information.

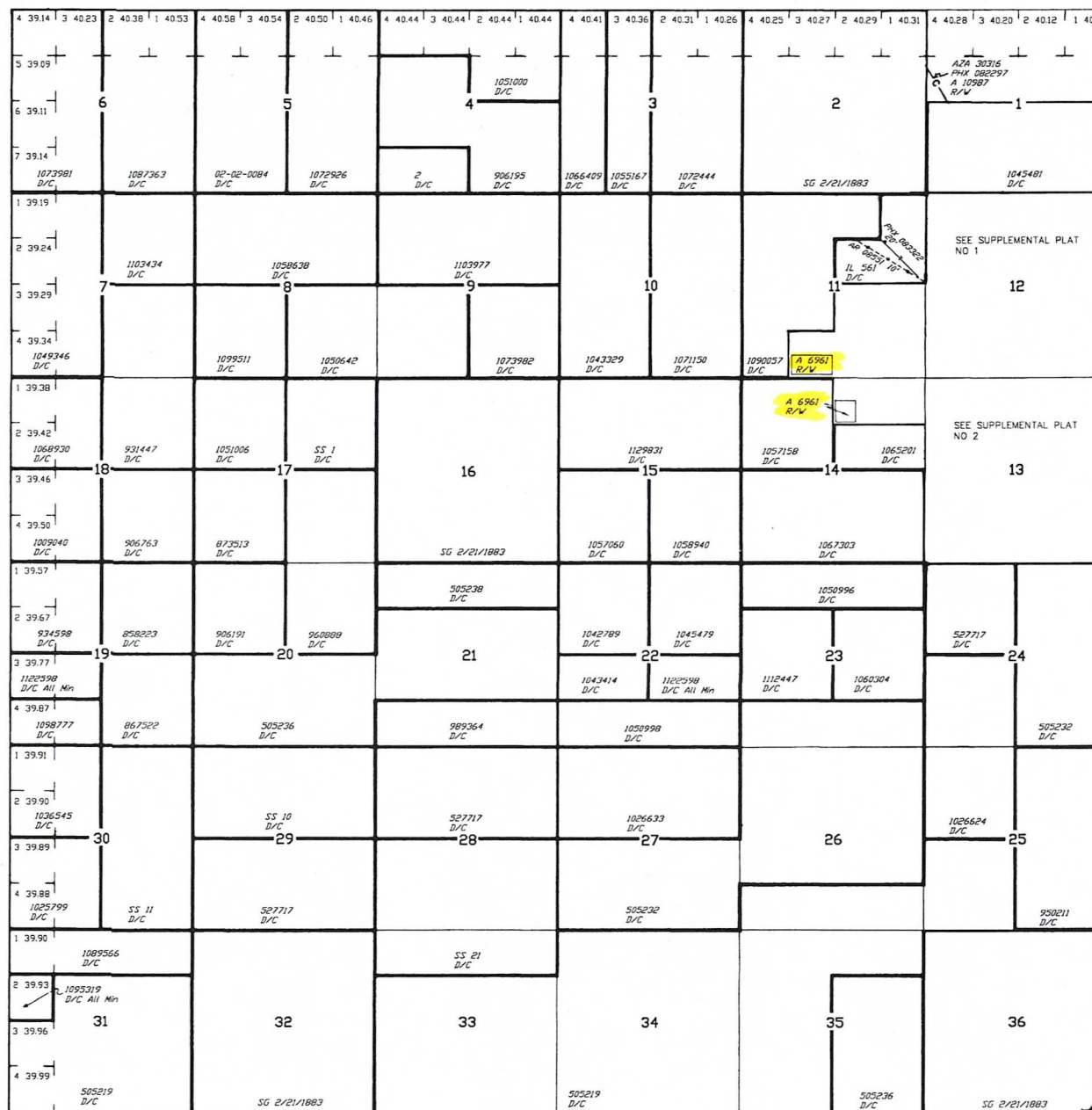
CURRENT TO	BT	
4-23-2003	PV	T 1 N
		R 4 W

NO 2

MARICOPA COUNTY

[illegible]

MDS 275 NE



SCALE in chains

WARNING STATEMENT
This plat is the Bureau's Record of Title, and should be used only as a graphic display of the township survey data. Records hereon do not reflect title changes which may have been affected by lateral movements of rivers or other bodies of water. Refer to the cadastral surveys for official survey information.

CURRENT TO	BT	
4-23-2003	PV	T 1 N
		R 4 W